Defense Environmental Programs Annual Report to Congress

FISCAL YEAR 2008

Home | Full Report | Search Tools | Success Stories | MRS Inventory | Past Reports | Resources

Search for a different installation

Complete Installation Data for BENICIA ARSENAL/FORMERLY USED DEFENSE SITES - BENICIA ARSENAL/CA99799F569900/C-EST

Use the links below to see information on this installation.

All links will open in PDF format in a new window, with the exception of the "Installation Location" link, which will redirect to a GIS map.

Installation Summary does not exist

IRP and MMRP Sites by Classification

Response Complete	0	**Response Complete**	1		
High	1	MRSPP-1	0	MRSPP-7	0
Medium	0	MRSPP-2	0	MRSPP-8	0
Low	0	MRSPP-3	0	Evaluation Pending	0
Not Evaluated	0	MRSPP-4	0	Not Known/Suspected	0
Not Required	1	MRSPP-5	0	**No Longer Required**	
Total IRP Sites	2	MRSPP-6	0	**Total MMRP Sites**	1
Total Number of IRP Installations with Sites					1
Total Number of MMRP Installations with Sites					1

MMRP Map | **IRP/MMRP Data for Installation** | **Installation Location**

Phase	RAB Completed IRP	RAB Completed MMRP	Underway IRP	Underway MMRP	Future IRP	Future MMRP	Scheduled Impact Costs Through FY08 ($000) IRP	Scheduled Impact Costs Through FY08 ($000) MMRP	FY08 Funds Obligated ($000) IRP	FY08 Funds Obligated ($000) MMRP	BRAC Year FY09 Funds Planned ($000) IRP	BRAC Year FY09 Funds Planned ($000) MMRP	BRAC Year FY10 Funds Planned ($000) IRP	BRAC Year FY10 Funds Planned ($000) MMRP	NPL/Proposed NPL Estimated Costs ($000) Fiscal Year	IRP	MMRP
Study	1	1	0	0	1	0			$8,902	$1,296	$0	$0	$0	$0	$0	$0	FY11	$1,030	$0
IRA	0(0)	0(0)	0(0)	0(0)					$0	$0	$0	$0	$0	$0	$0	$0	FY12	$0	$0
Design	0	1	1	0	1	0			$203	$0	$0	$0	$35	$0	$0	$0	FY13	$0	$0
RA-C	0	1	1	0	1	0			$250	$2,508	$55	$0	$670	$0	$0	$0	FY14	$515	$114
RA-O	0	0	0	0	0	0			$0	$0	$0	$0	$0	$0	$0	$0	FY15	$532	$114
LTM	0	0	0	0	1	1			$0	$0	$0	$0	$0	$0	$0	$0	FY09-Complete IRP		$3,007
Five-Year Review Completed, Under Way and Planned for Future							**Total**		**$9,355**	**$3,804**	**$55**	**$0**	**$705**	**$0**	**$29**	**$0**	FY09-Complete MMRP		$694
																	FY09-Complete		$3,701

IRP Program in FY08: No progress reported.

MMRP Program in FY08: No progress reported.

IRP Progress Planned for FY09-10: No actions planned.

MMRP Progress Planned for FY09-10: No actions planned.

MMRP = Munitions
IRP = HTRW (non OE)

5.

* CTC Delta Reasons: C-TECH-Technical Issues, C-REG-Regulatory Issues, C-EST-Estimating Criteria
** Schedule Impact Reasons: TECH-Technical, CONT-Contracting, PERS-Personnel, REG-Regulatory, FUND-Funding

Note: Totals reflect installation project funding allocated to individual sites and do not include program management and other support costs.

System Requirements | Accessibility | Privacy & Security | Contact Us | Site Map

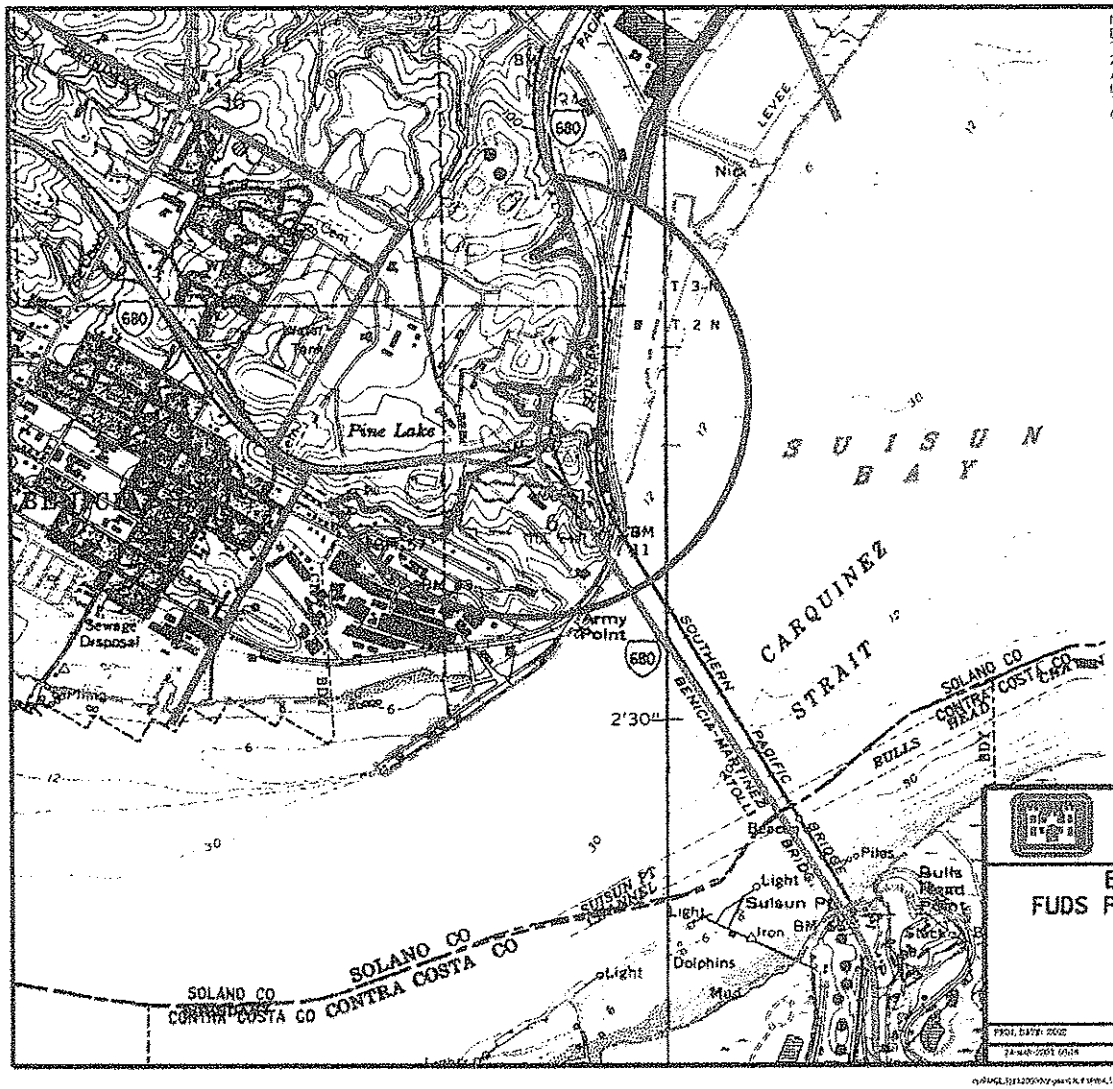

NOTE: ALL CENTROIDS AND UTMs OF RANGES WERE DERIVED FROM NAD27 PROJECTED QUADS, USING THE BENTLEY PRODUCT MICROSTATION AND 2/1 IMAGING COORDINATE SYSTEM OPERATIONS. ALL CONVERSIONS OF DATUMS AND MAPS USED FOR THIS PROJECT WERE PERFORMED USING THE ACQUIRED NAD27 UTMs AND CORPSCON 5.11.08 CONVERSION PROGRAM.

LEGEND

UTM ZONE 10

UTM COORDINATES (NAD27)
X= 576424.76m E
Y= 4211654.15m N
38°03' 04.8" N
122°07'40.4" W

UTM COORDINATES (NAD83)
X= 576328.44m E
Y= 4211850.22m N
38°03' 04.23" N
122°07'48.11" W

APPROXIMATE RANGE BOUNDARY

ACREAGE = 292.0 Ac
LAND ACREAGE = 224.5 Ac
WATER ACREAGE = 67.5 Ac

OB/OD RANGE

SMALL ARMS RANGE

APPROXIMATE PROPERTY BOUNDARY

INTERSTATE

MAIN ROAD

SHORELINE

0 1500 3000
APPROXIMATE SCALE IN FEET

U.S. ARMY CORPS OF ENGINEERS
ST. LOUIS DISTRICT

BENICIA ARSENAL, CA
FUDS PROPERTY NO. J09CA075600
CTT MAP

COMPLEX RANGE NO. 2

PLATE NO. R02

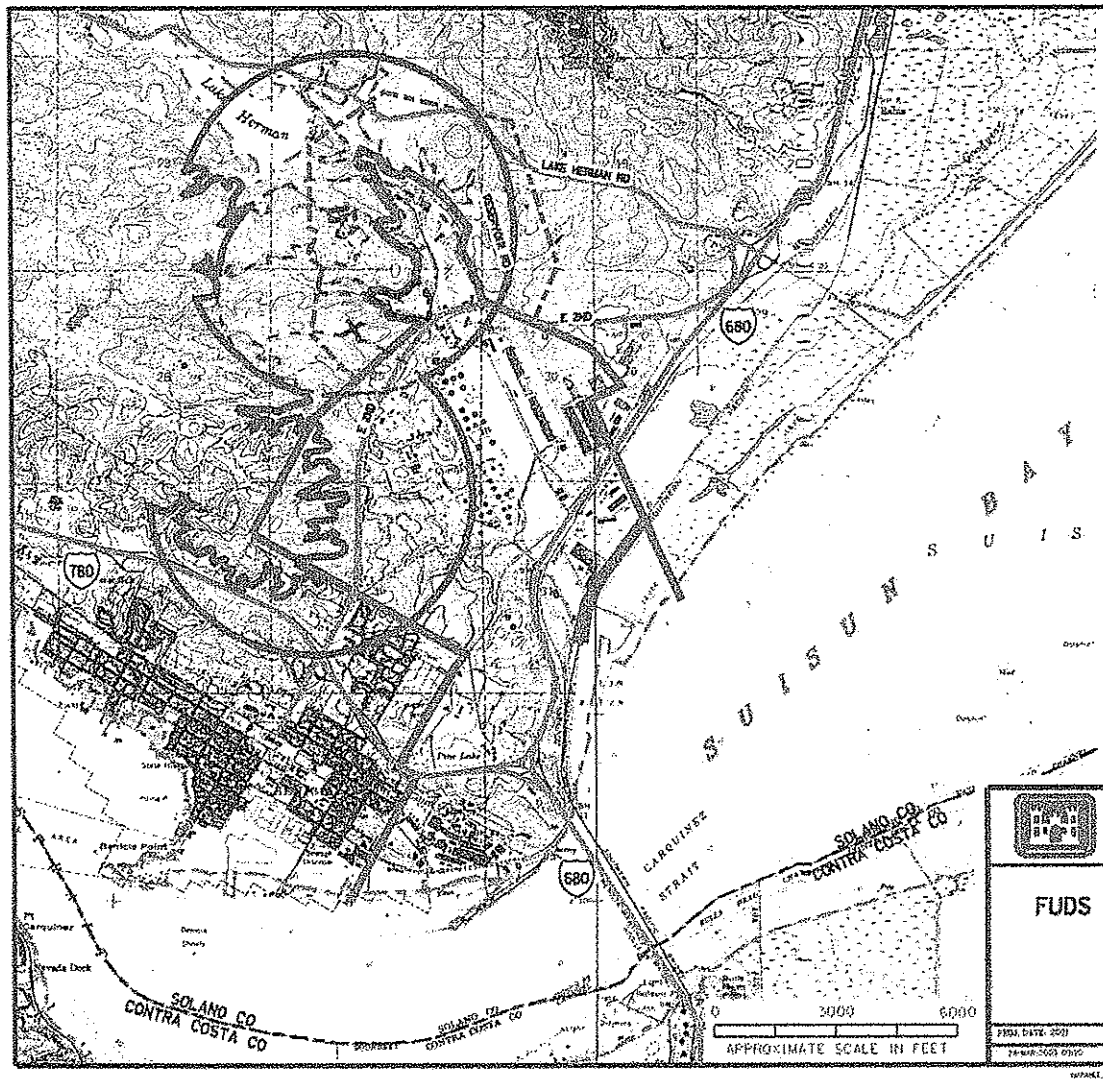

NOTE: ALL CENTROIDS AND UTMs OF RANGES WERE DERIVED FROM NAD27 PROJECTED QUADS, USING THE BENTLEY PRODUCT MICROSTATION AND Z/I IMAGING COORDINATE SYSTEM OPERATIONS. ALL CONVERSIONS OF DATUMS AND MAPS USED FOR THIS PROJECT WERE PERFORMED USING THE ACQUIRED NAD27 UTMs AND CORPSCON 5.11.08 CONVERSION PROGRAM.

LEGEND

UTM ZONE 10

UTM COORDINATES (NAD27)
X= 574841.94m E
Y= 4214894.28m N
38°04' 50.4" N
122°08'44.1" W

UTM COORDINATES (NAD83)
X= 574745.62m E
Y= 4215090.35m N
38°04' 49.82" N
122°08'51.83" W

APPROXIMATE RANGE BOUNDARY
ACREAGE = 1844.6 Ac
LAND ACREAGE = 1810.2 Ac
WATER ACREAGE = 34.4 Ac

APPROXIMATE PROPERTY BOUNDARY

APPROXIMATE LEASED PROPERTY BOUNDARY

OB/OD RANGES

R&D RANGES

INTERSTATE

MAIN ROAD

SHORELINE

U.S. ARMY CORPS OF ENGINEERS
ST. LOUIS DISTRICT

BENICIA ARSENAL, CA
FUDS PROPERTY NO. J09CA075600
CTT MAP

RANGE COMPLEX NO. 1

PLATE NO. E01

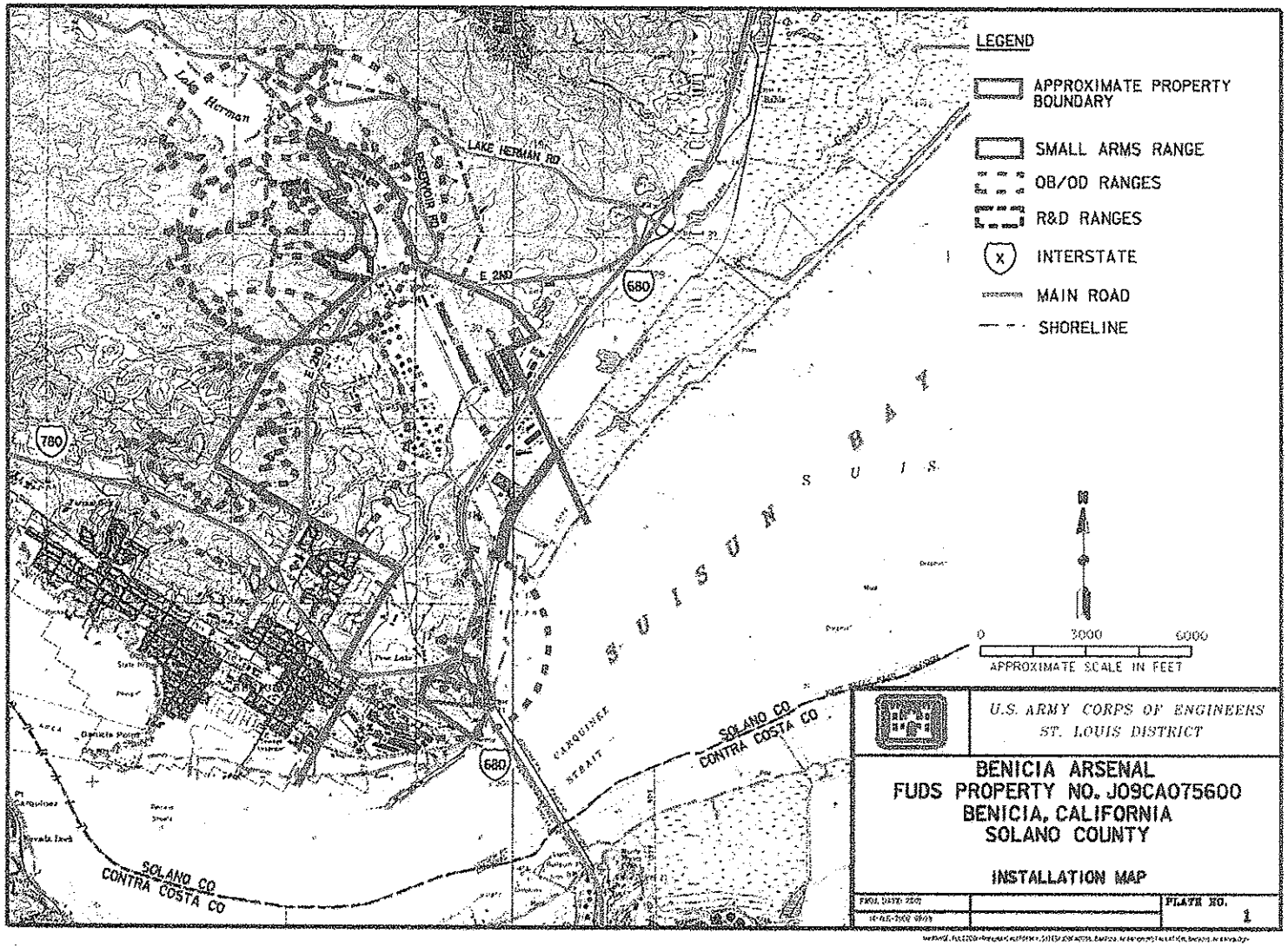

U.S. ARMY CORPS OF ENGINEERS
ST. LOUIS DISTRICT

BENICIA ARSENAL
FUDS PROPERTY NO. J09CA075600
BENICIA, CALIFORNIA
SOLANO COUNTY

INSTALLATION MAP

PLATE NO. 1