APPENDIX J

SECTOR 5

A9 B9 C9

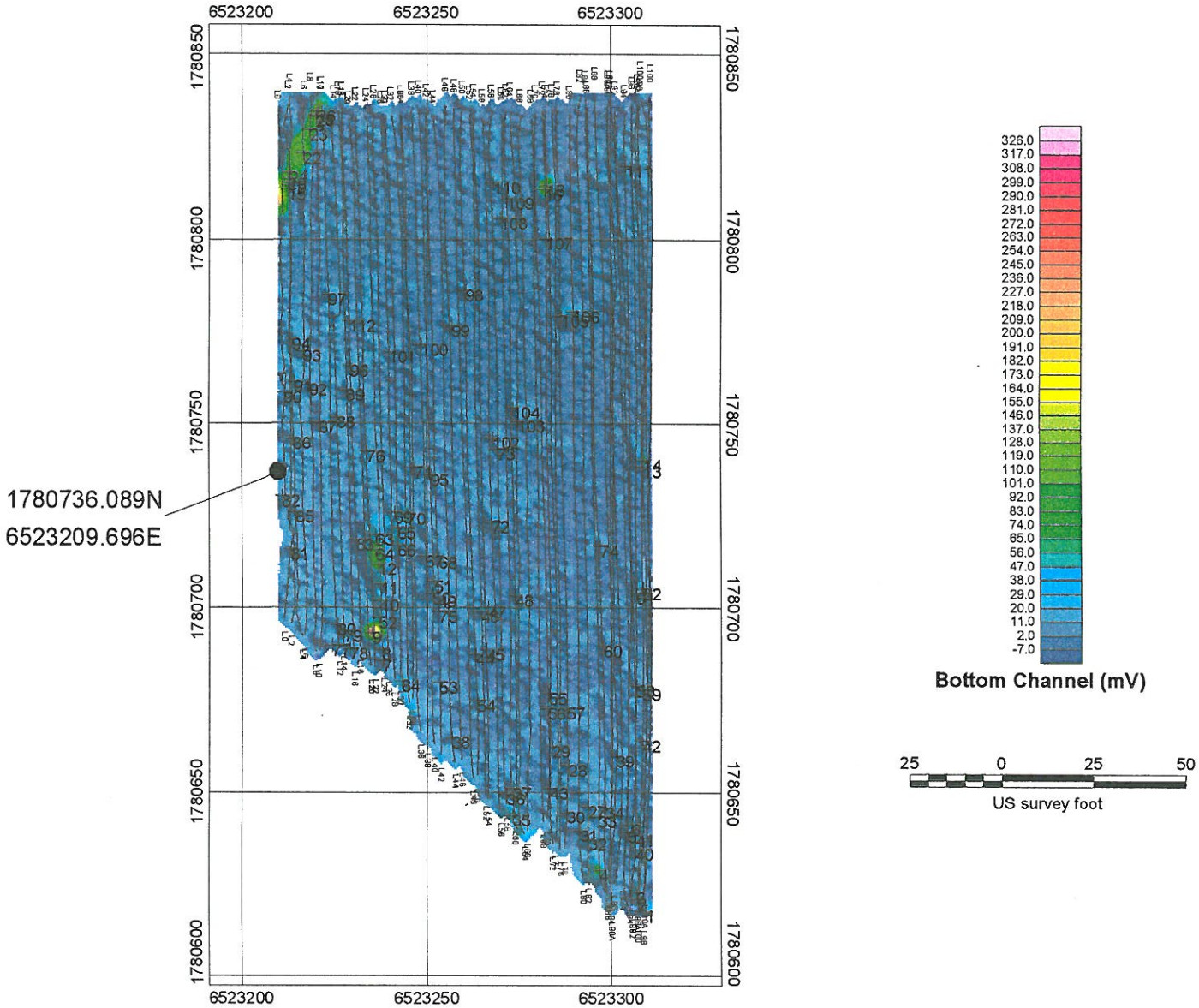

Benicia CA

Grid A9 B9 C9

Electromagnetic Survey

CA State Plane Coordinates

EODT

EOD TECHNOLOGY, INC.

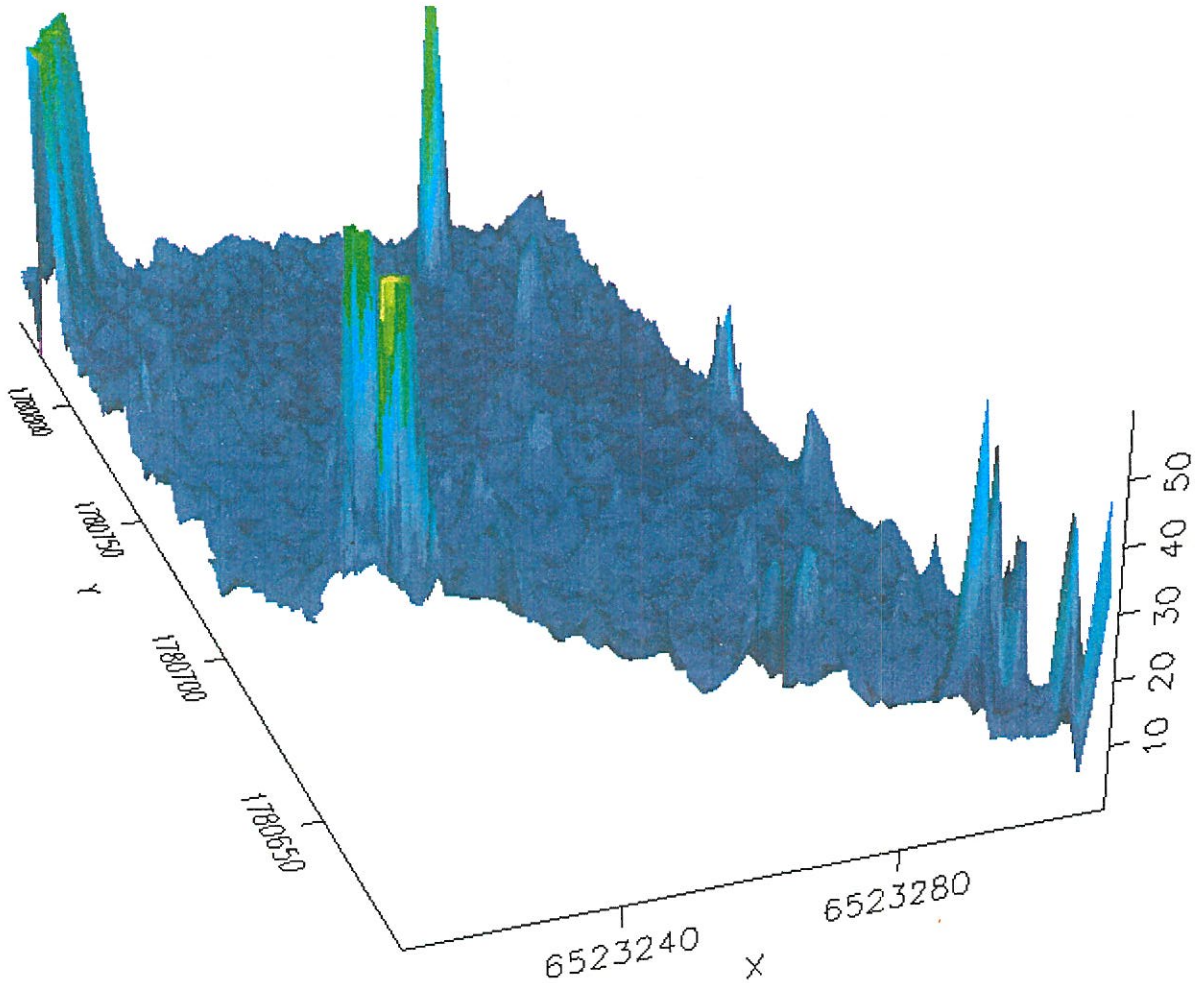

Benicia CA

Grid A9 B9 C9

Electromagnetic Survey

CA State Plane Coordinates

EODT
EOD TECHNOLOGY, INC.

A10 A11

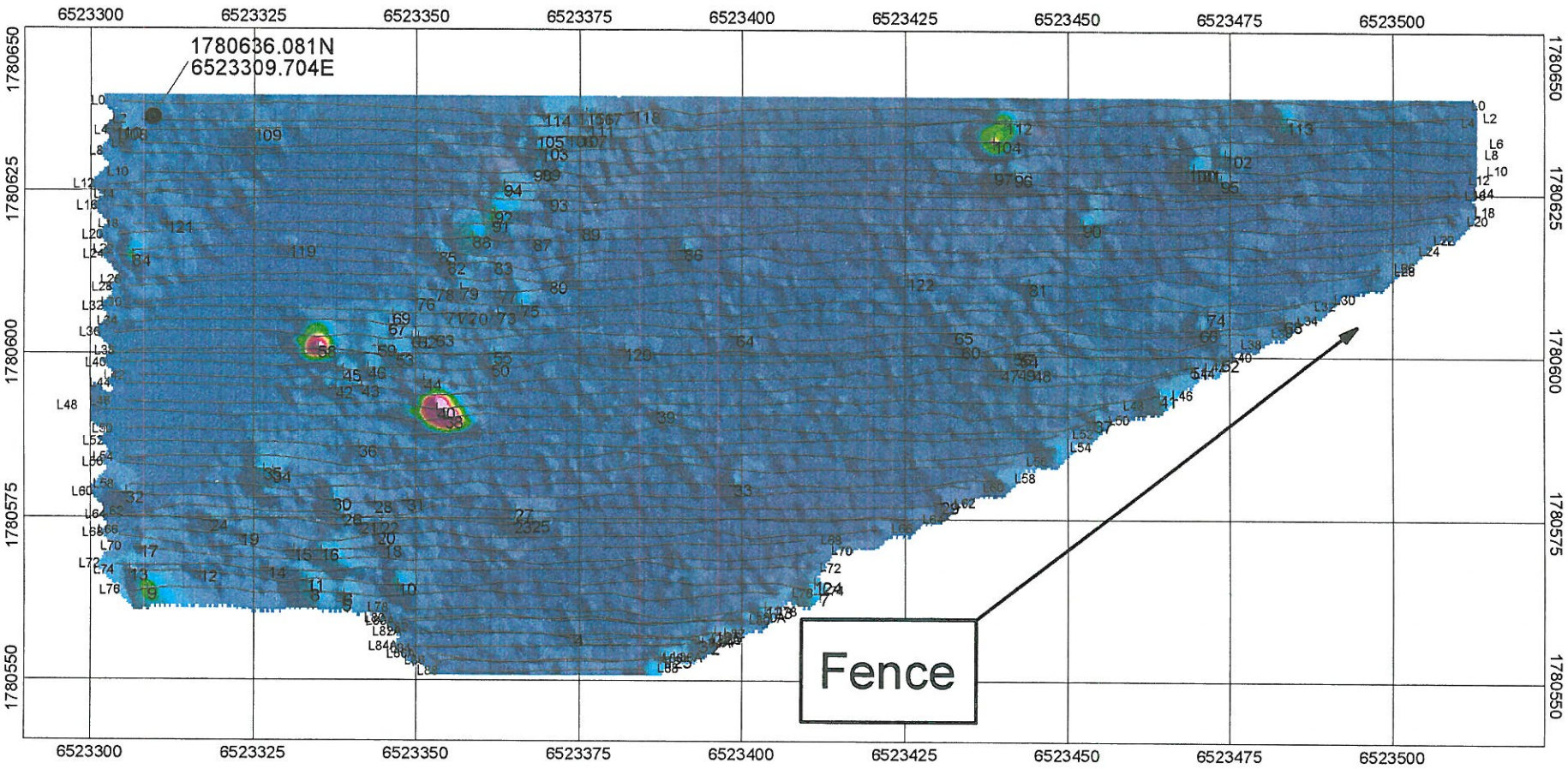

Bottom Channel (mV)

-7.1 37.9 82.9 127.9 190.9 254.0 317.0

25 0 25

US survey foot



Benicia CA

Grid A10 A11

Electromagnetic Survey

CA State Plane Coordinates

EODT

EOD TECHNOLOGY, INC.

N

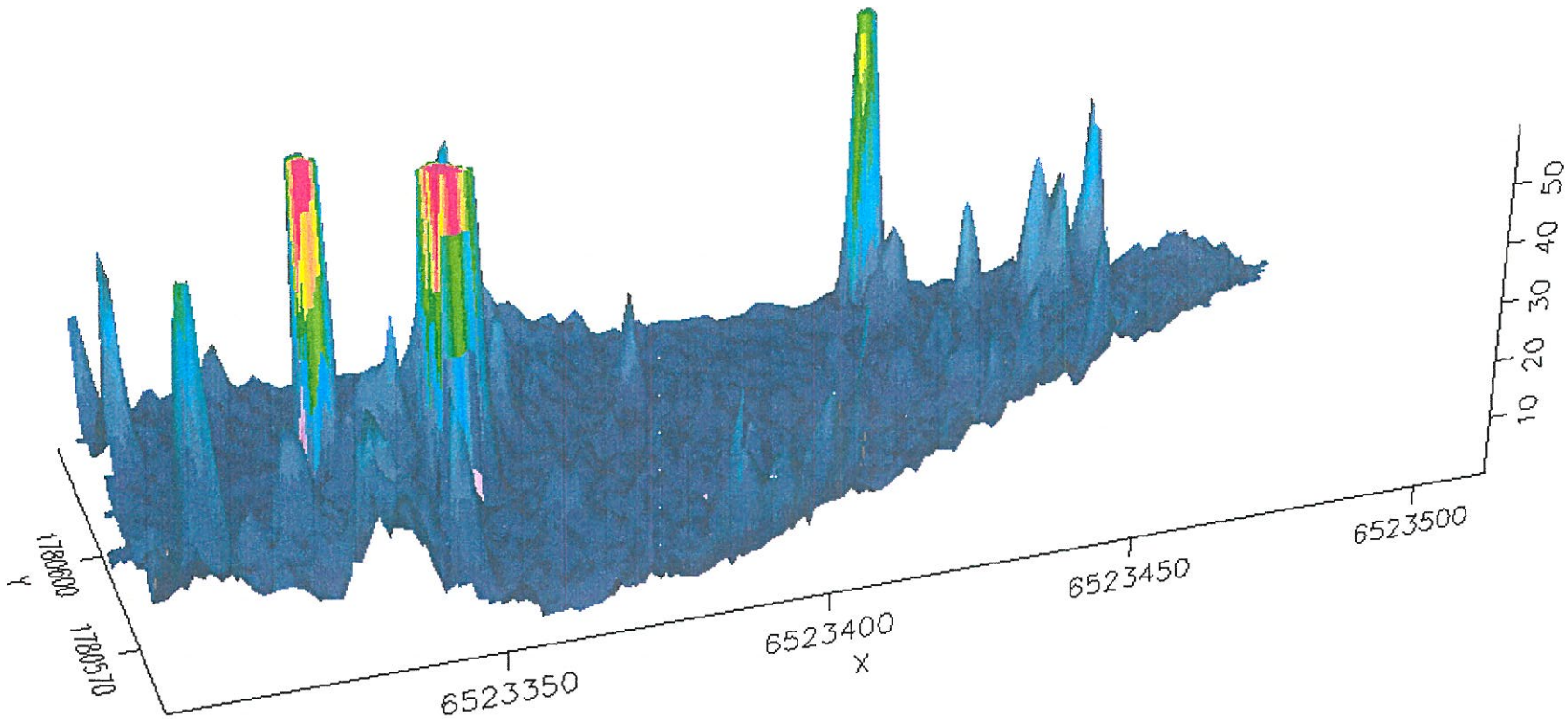

Benicia CA

Grid A10 A11

Electromagnetic Survey

CA State Plane Coordinates

EODT

EOD TECHNOLOGY, INC.

B8

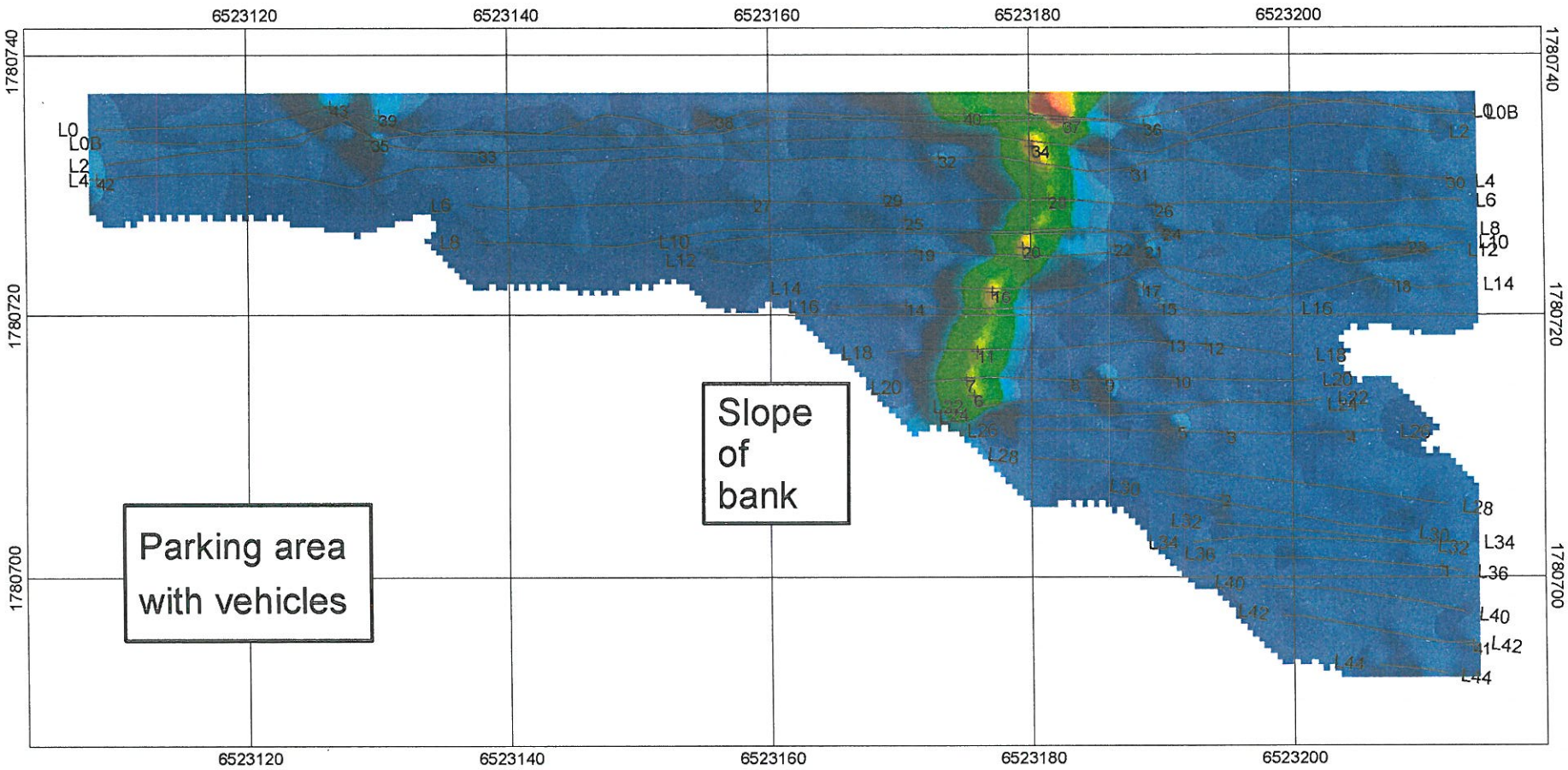

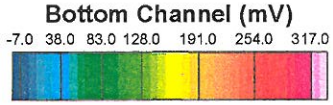





Benicia CA

grid B8

Electromagnetic Survey

CA Sate Plane Coordinates

EODT
EOD TECHNOLOGY, INC.

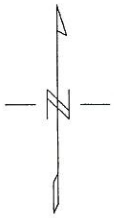

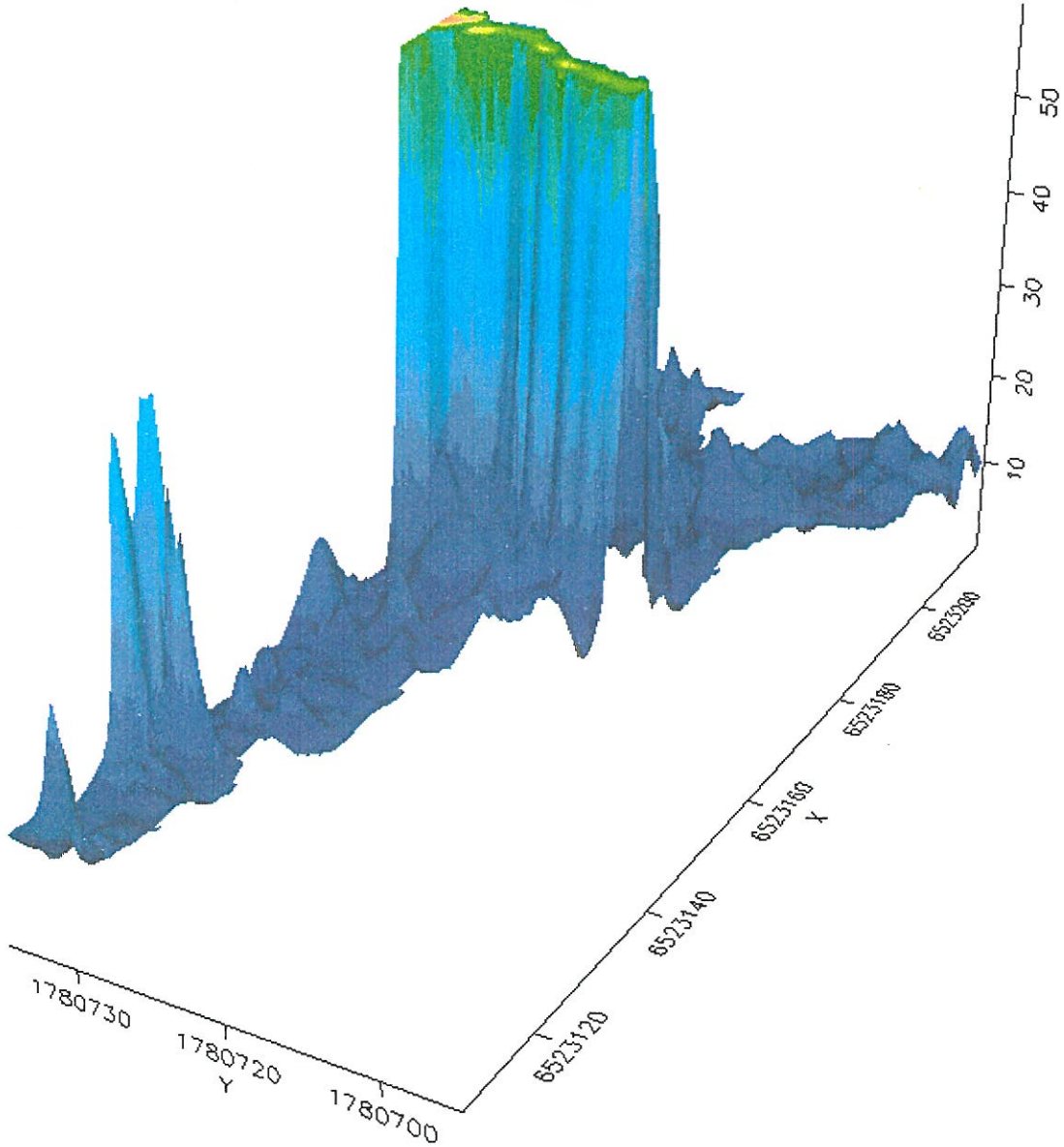

Benicia CA

grid B8

Electromagnetic Survey

CA State Plane Coordinates

EODT
EOD TECHNOLOGY, INC.

B10

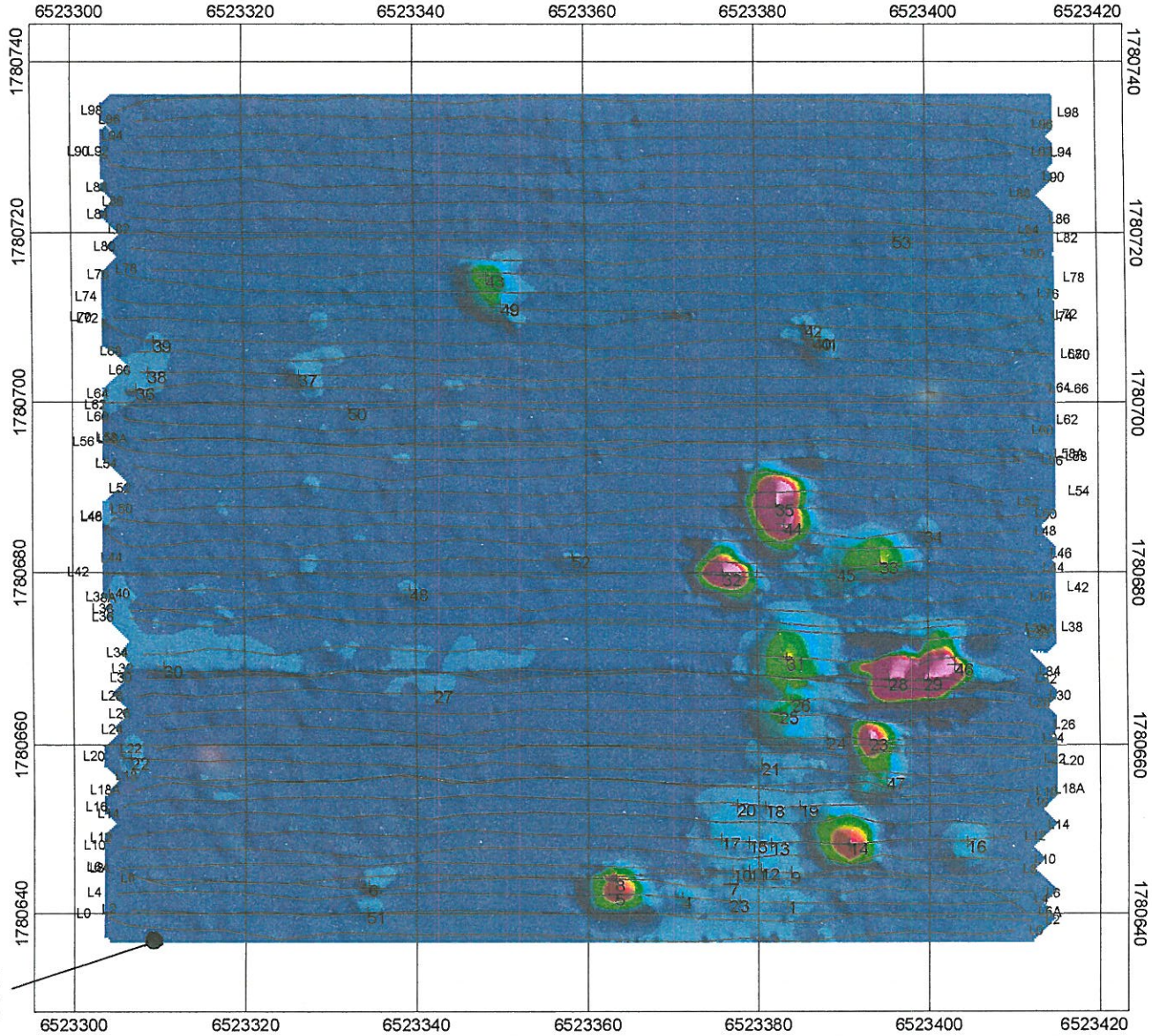



U.S. Army
Engineering & Support Center
Huntsville, Alabama

10 0 10 20 30
US survey foot

Benicia CA

Grid B10

Electromagnetic Survey

CA State Plane Coordinates

EODT
EOD TECHNOLOGY, INC.

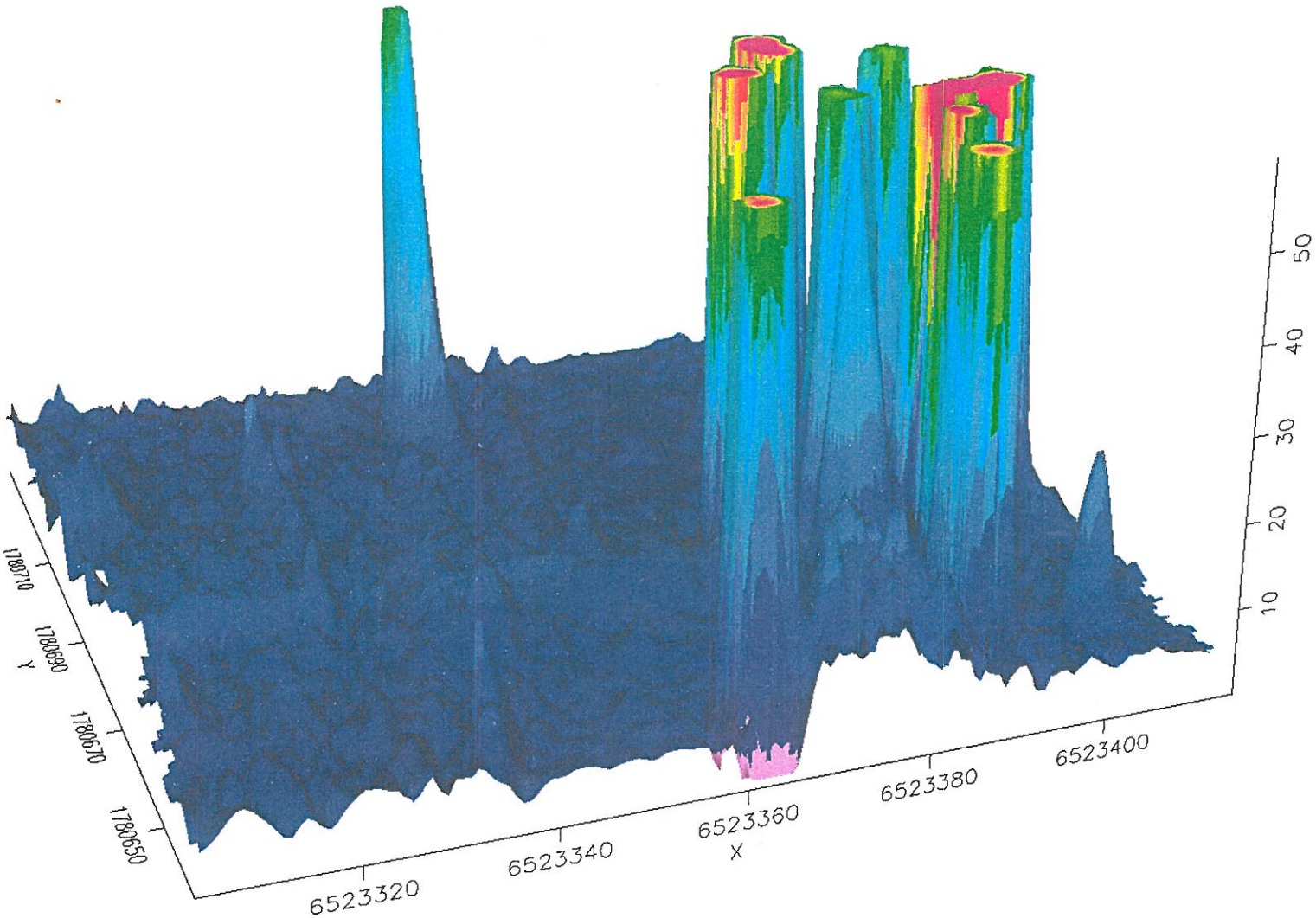

U.S. Army
Engineering & Support Center
Huntsville, Alabama

Benicia CA
Grid B10
Electromagnetic Survey
CA State Plane Coordinates

EODT
EOD TECHNOLOGY, INC

B11

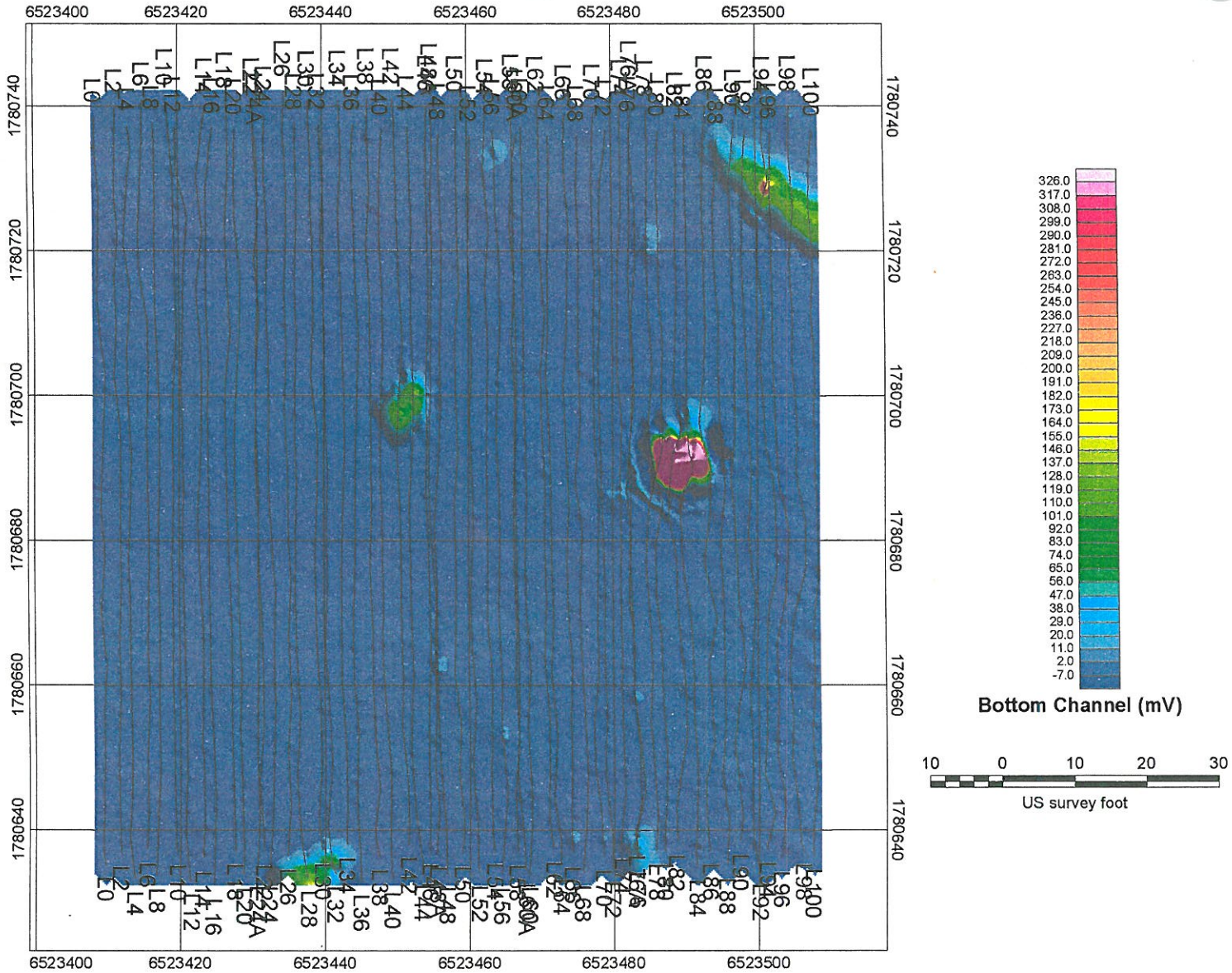

U.S. Army
Engineering & Support Center
Huntsville, Alabama

Benecia CA

Grid B11

Electromagnetic Survey

CA State Plane Coordinates

EODT
EOD TECHNOLOGY, INC.

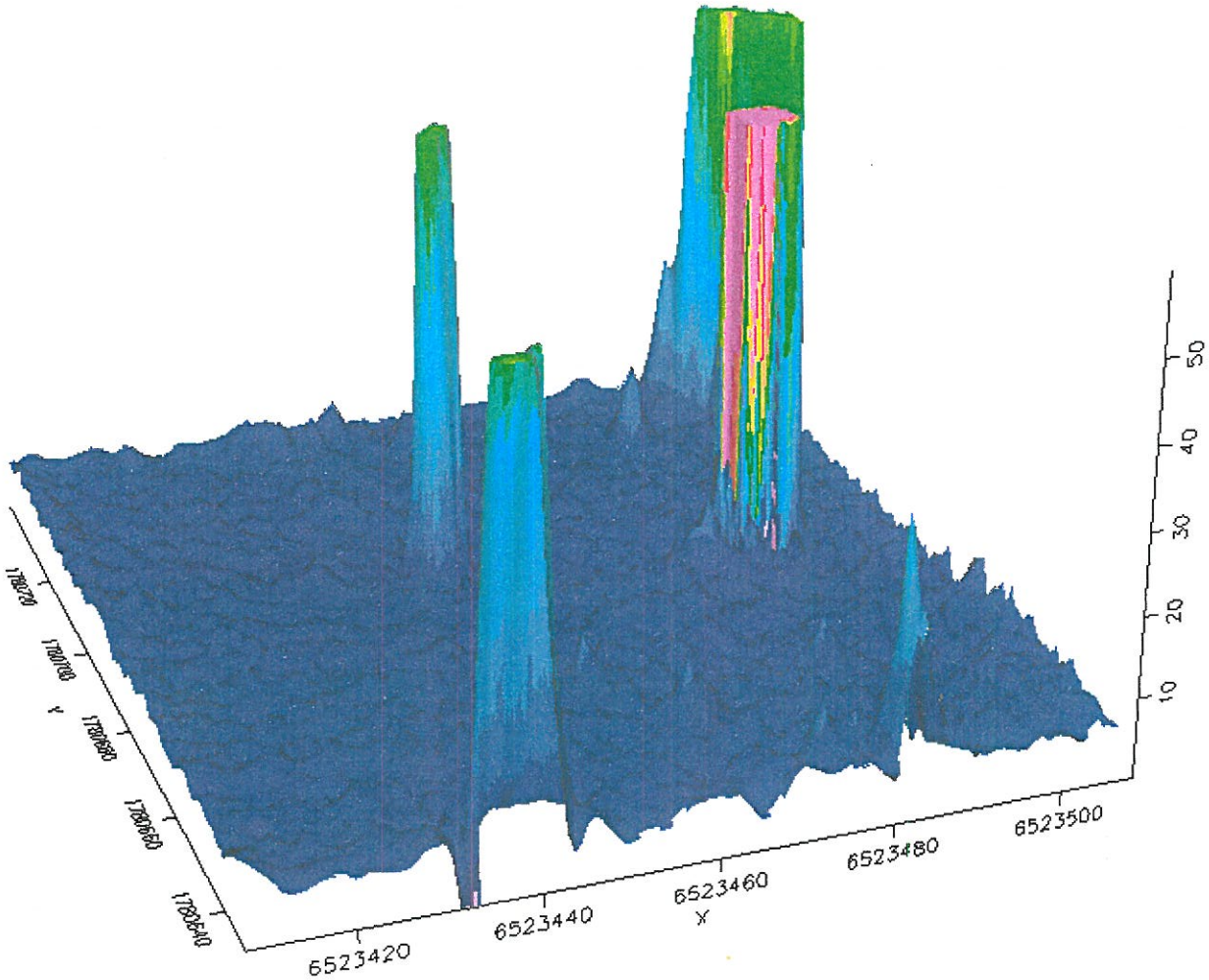

U.S. Army
Engineering & Support Center
Huntsville, Alabama

Benecia CA

Grid B11

Electromagnetic Survey

CA State Plane Coordinates

EODT
EOD TECHNOLOGY, INC.

B12 B13

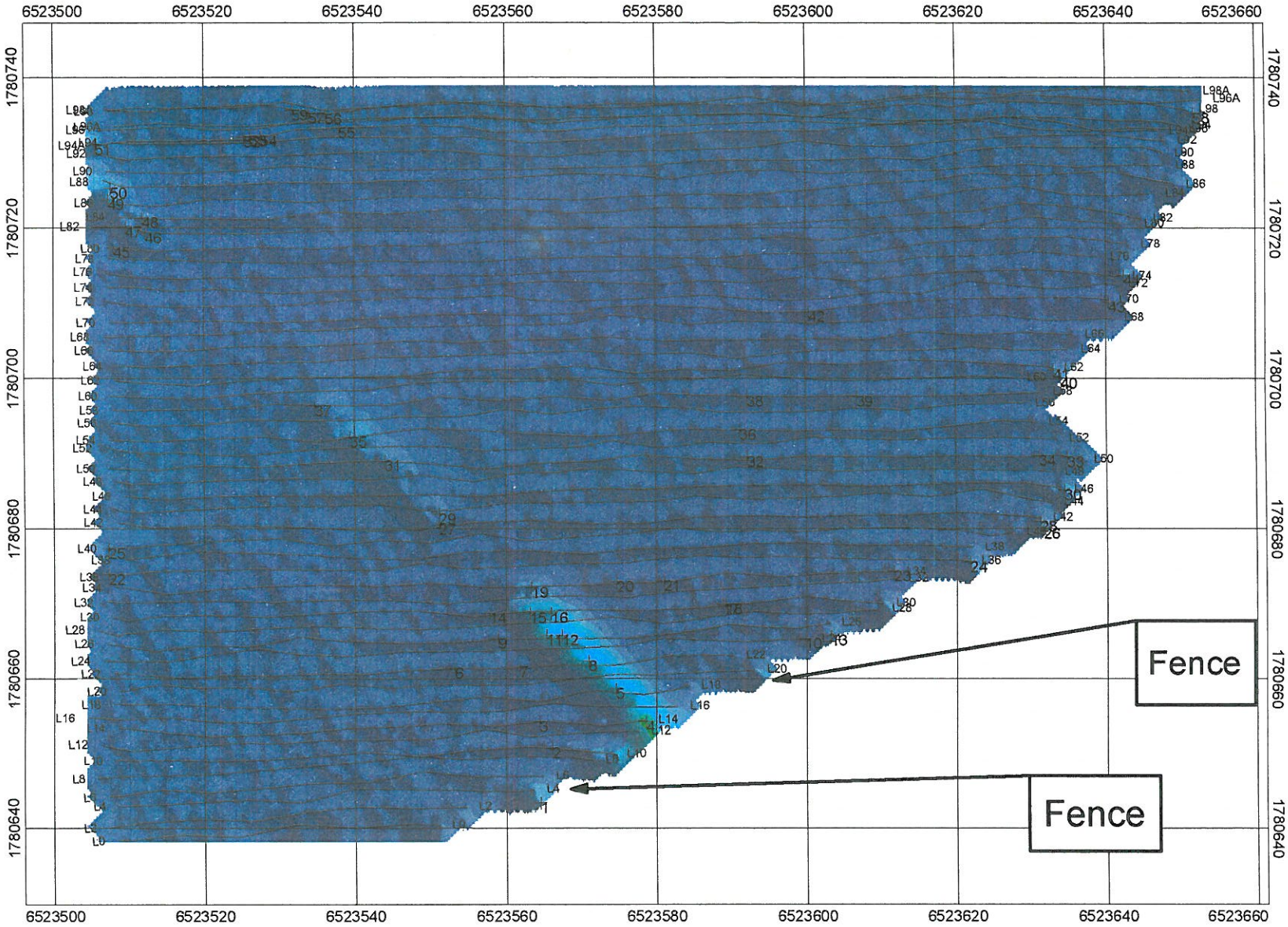

Bottom Channel (mV)

-7.0 38.0 83.0 128.0 191.0 254.0 317.0

10 0 10 20 30

US survey foot

Benicia CA

Grids: b12 b13

Electromagnetic Survey

CA State Plane Coordinates

EODT

EOD TECHNOLOGY, INC.

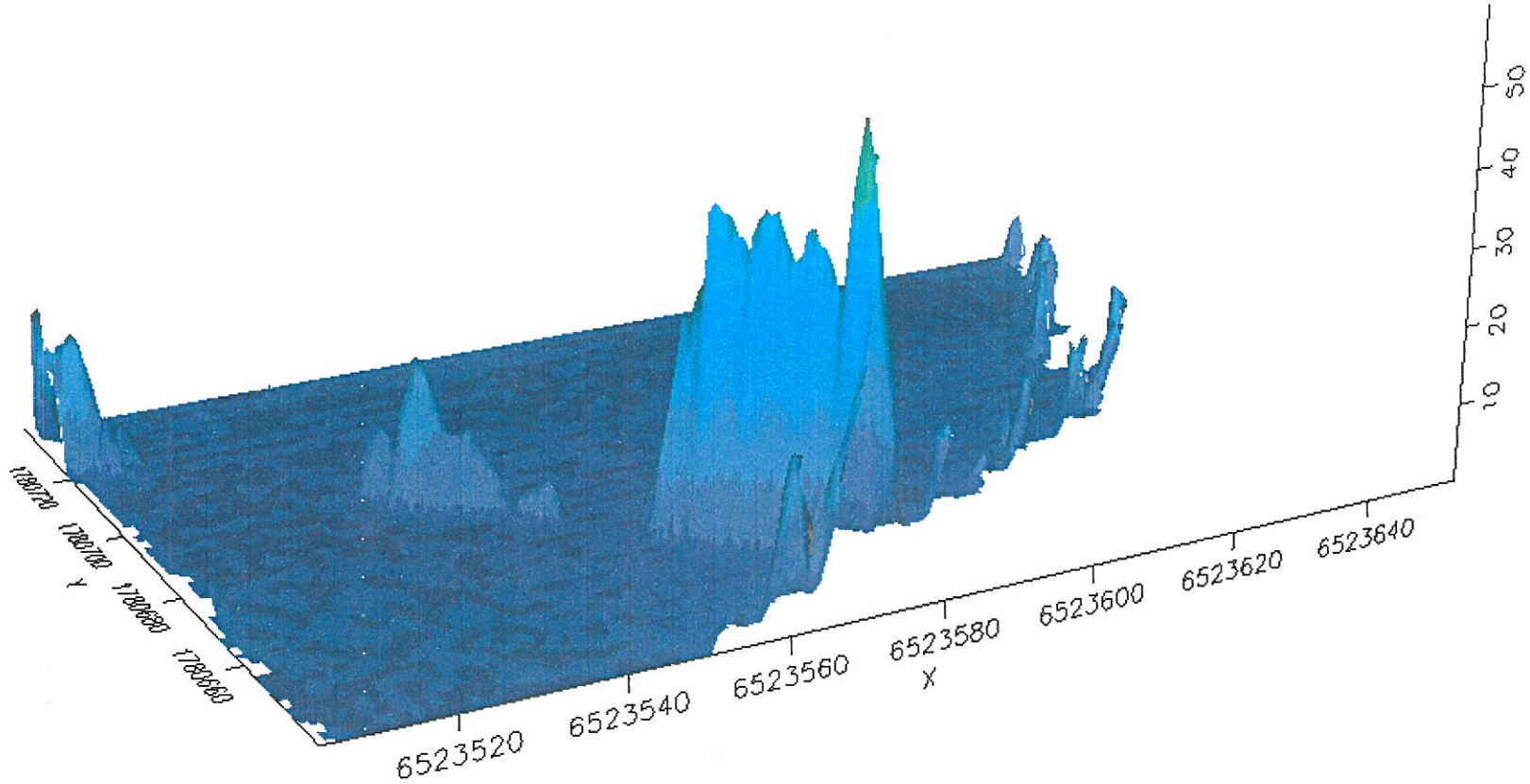

Benicia CA

Grids: b12 b13

Electromagnetic Survey

CA State Plane Coordinates

EODT
EOD TECHNOLOGY, INC.

C12 C13



1780736.089N
6523509.719E

Bottom Channel (mV)

-7.0 38.0 83.0 128.0 191.0 254.0 317.0

10 0 10 20 30

US survey foot

Benicia CA

Grid C12C13

Electromagnetic Survey

CA State Plane Coordinates

U.S. Army
Engineering & Support Center
Huntsville, Alabama

EODT
EOD TECHNOLOGY, INC.

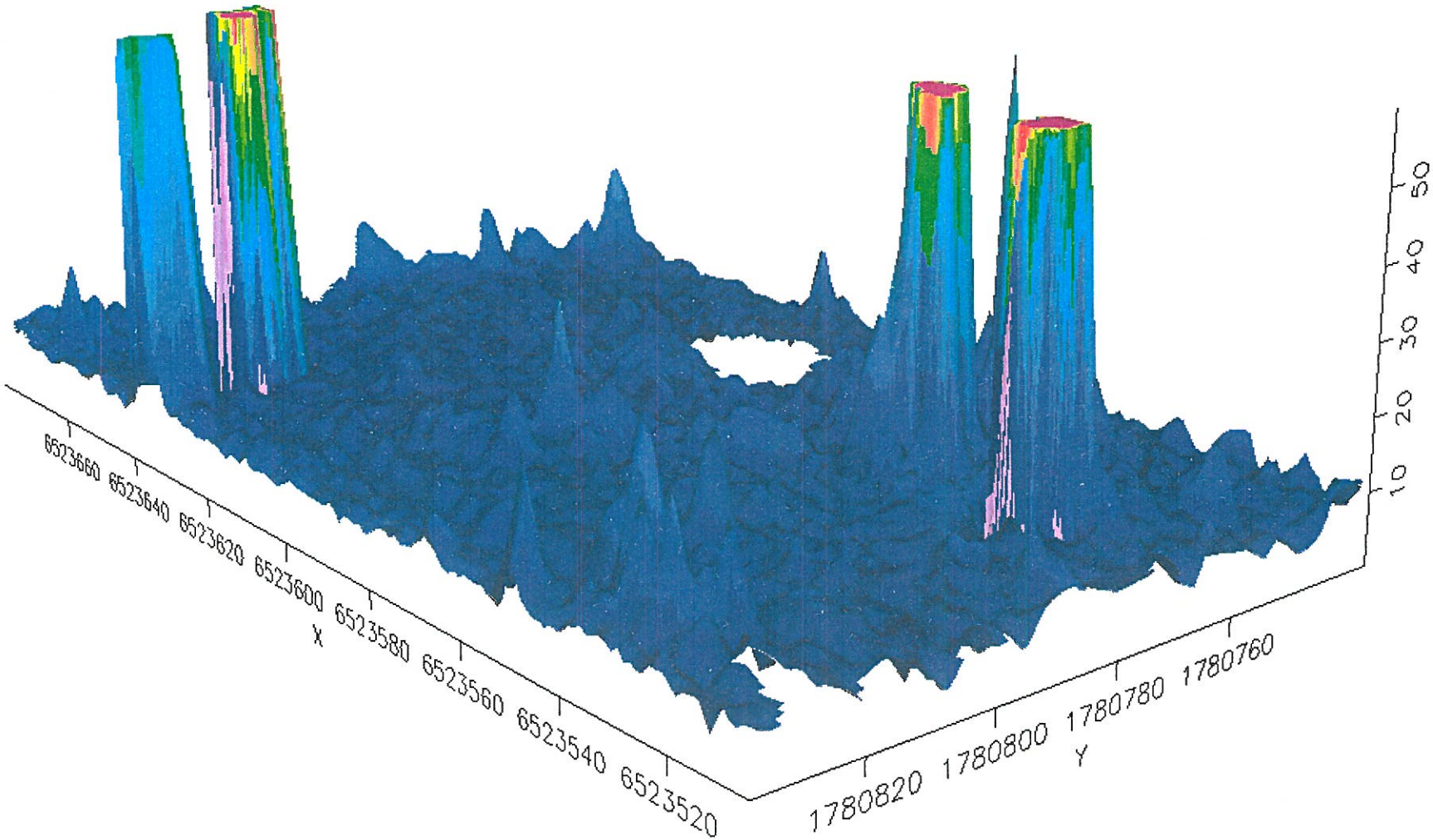

U.S. Army
Engineering & Support Center
Huntsville, Alabama

Benicia CA

Grid C12C13

Electromagnetic Survey

CA State Plane Coordinates

EODT
EOD TECHNOLOGY, INC.

C7 C8

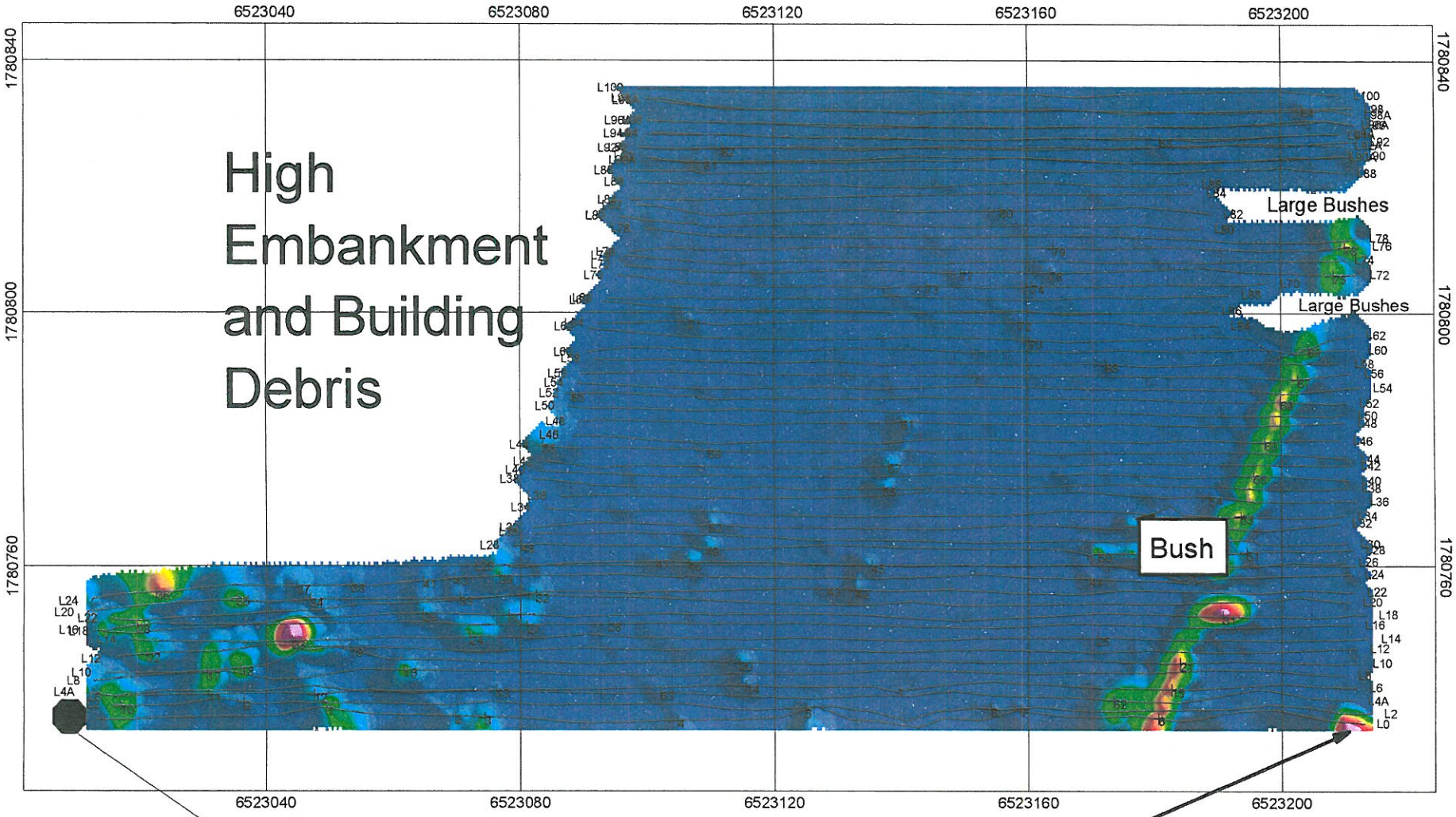

1780736.089N
6523009.681E

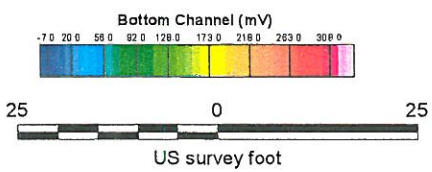

Surface Anomaly

U.S. Army
Engineering & Support Center
Huntsville, Alabama

Benicia CA
Grid C7C8
Electromagnetic Survey
CA State Plane Coordinates

EODT
EOD TECHNOLOGY, INC.

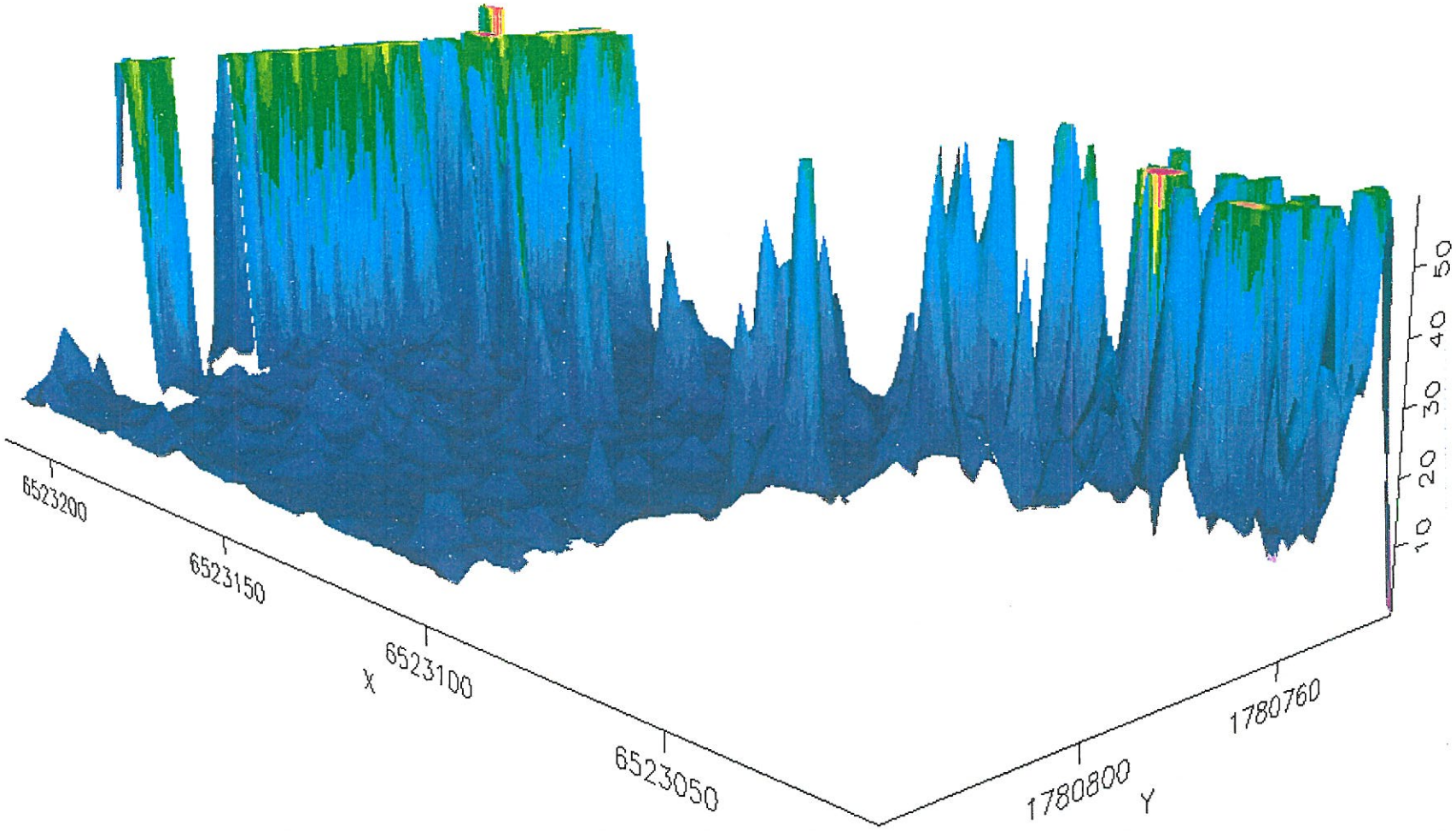

U.S. Army
Engineering & Support Center
Huntsville, Alabama

Benicia CA
Grid C7C8
Electromagnetic Survey
CA State Plane Coordinates

EODT
EOD TECHNOLOGY, INC

C10 D10

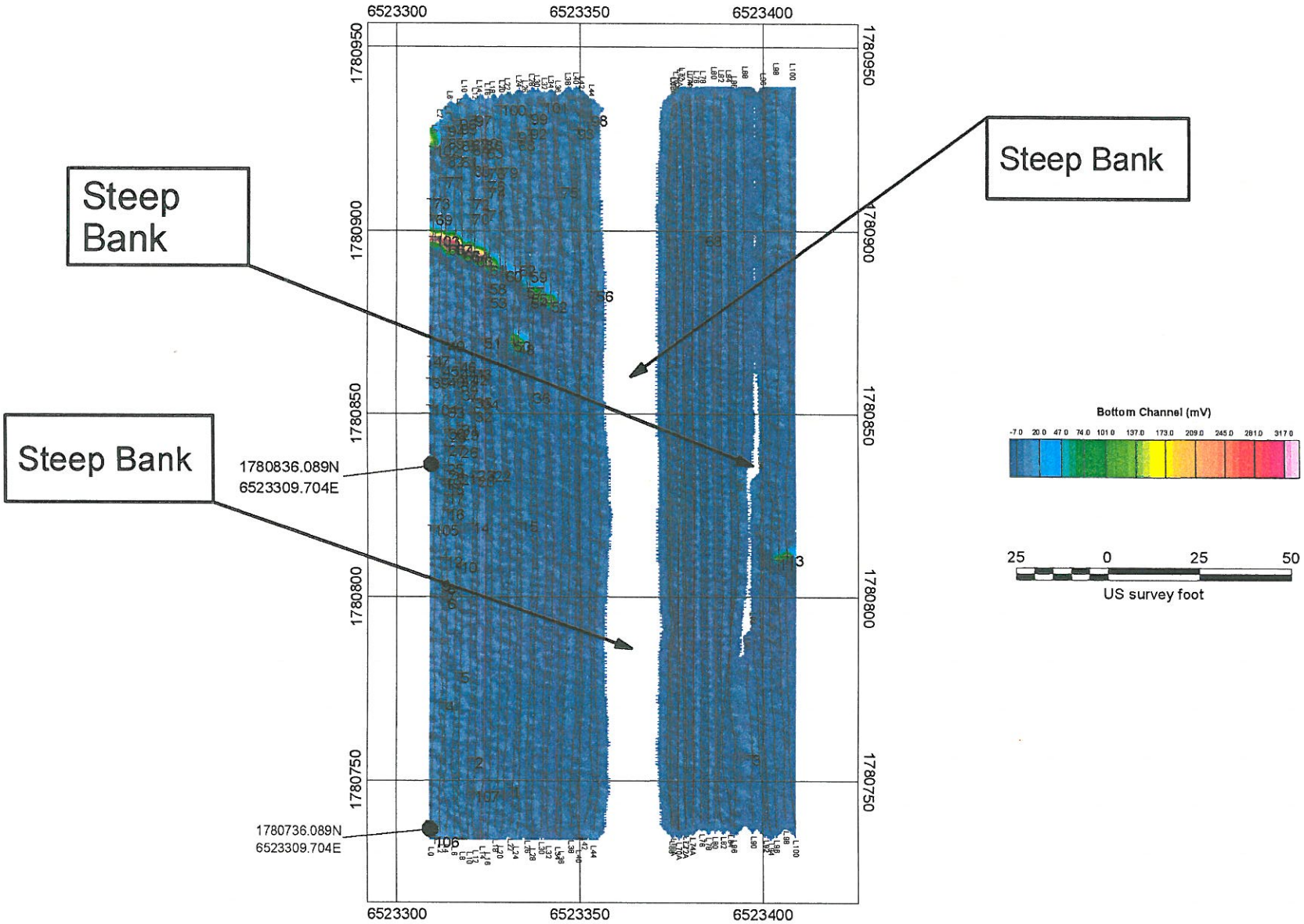

Benicia CA

Grid C10 D10

Electromagnetic Survey

CA State Plane Coordinates

EODT

EOD TECHNOLOGY, INC.



Benicia CA

Grid C10 D10

Electromagnetic Survey

CA State Plane Coordinates

EODT

EOD TECHNOLOGY, INC.

C11

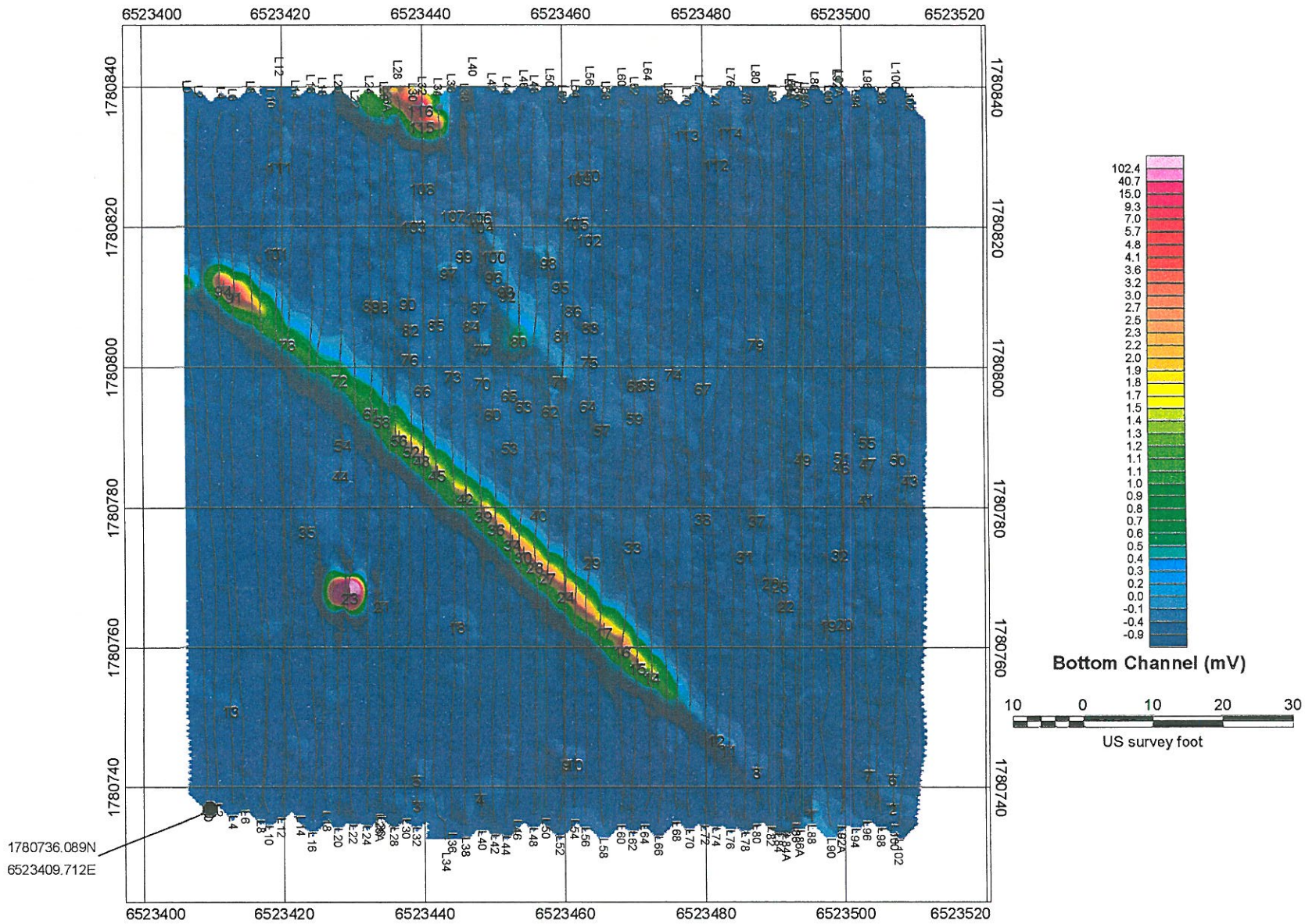

U.S. Army
Engineering & Support Center
Huntsville, Alabama

Benicia CA

Grid C11

Electromagnetic Survey

CA State Plane Coordinates

EODT
EOD TECHNOLOGY, INC.

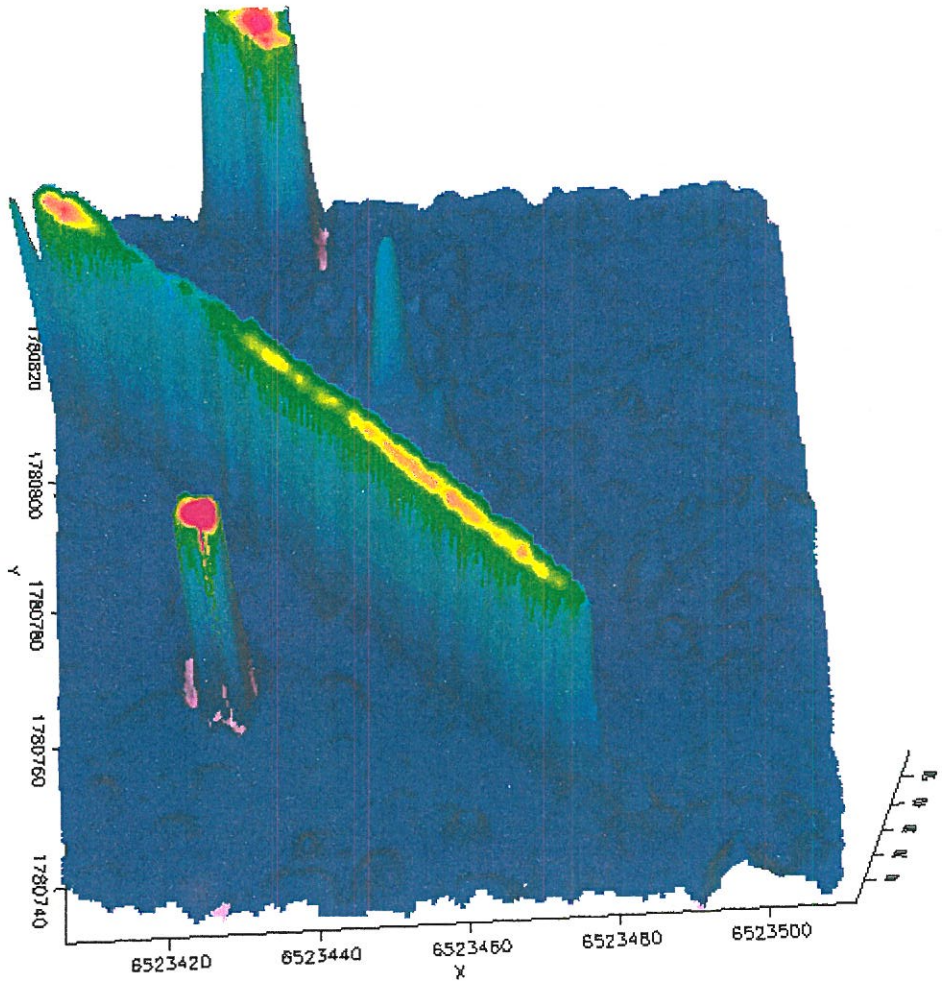

U.S. Army
Engineering & Support Center
Huntsville, Alabama

Benicia CA

Grid C11

Electromagnetic Survey

CA State Plane Coordinates

EODT
EOD TECHNOLOGY, INC.

N

D7

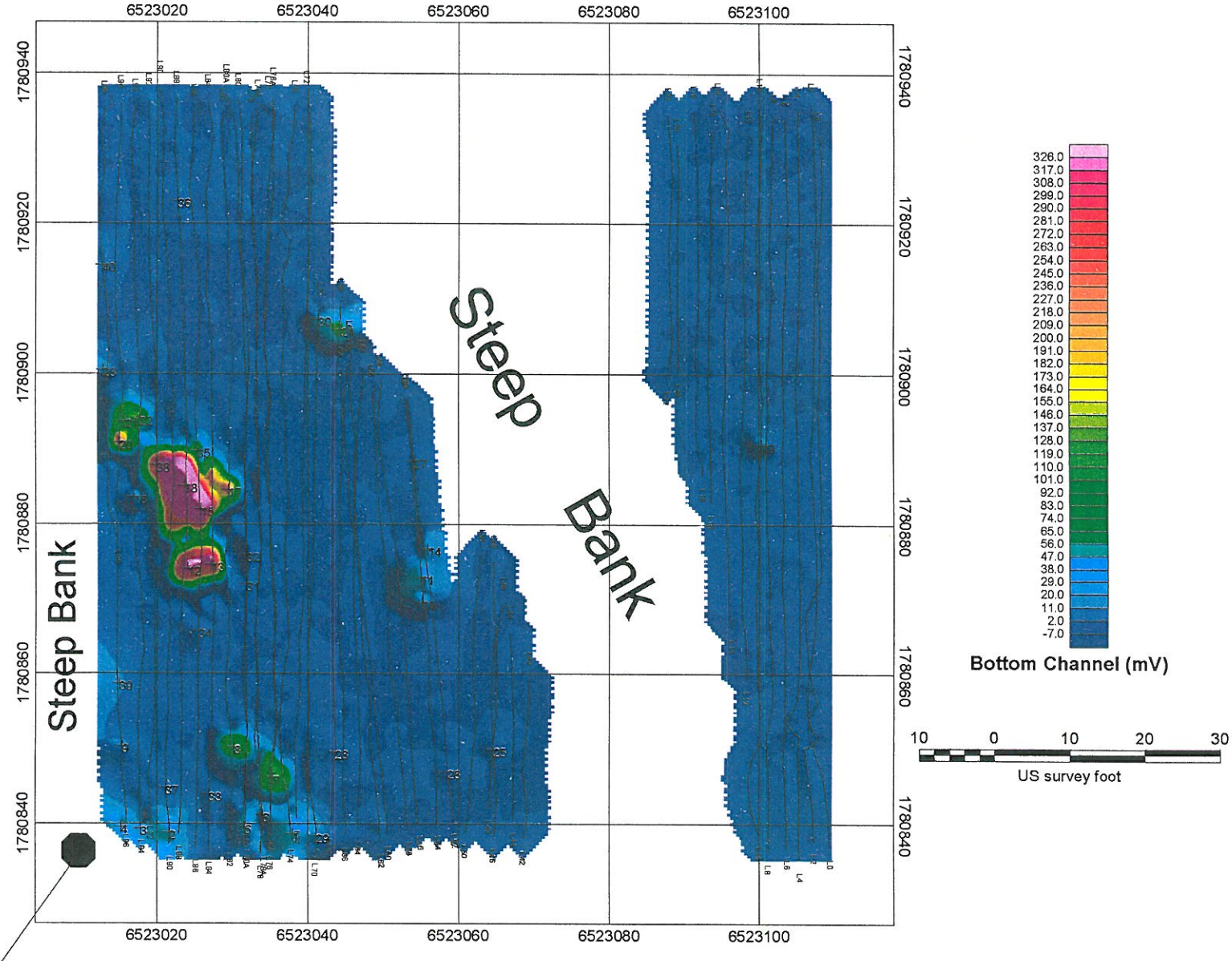

1780836.096N
6523009.681E

U.S. Army
Engineering & Support Center
Huntsville, Alabama

Benicia CA

Grid D7

Electromagnetic Survey

CA State Plane Coordinates

EODT
EOD TECHNOLOGY, INC.

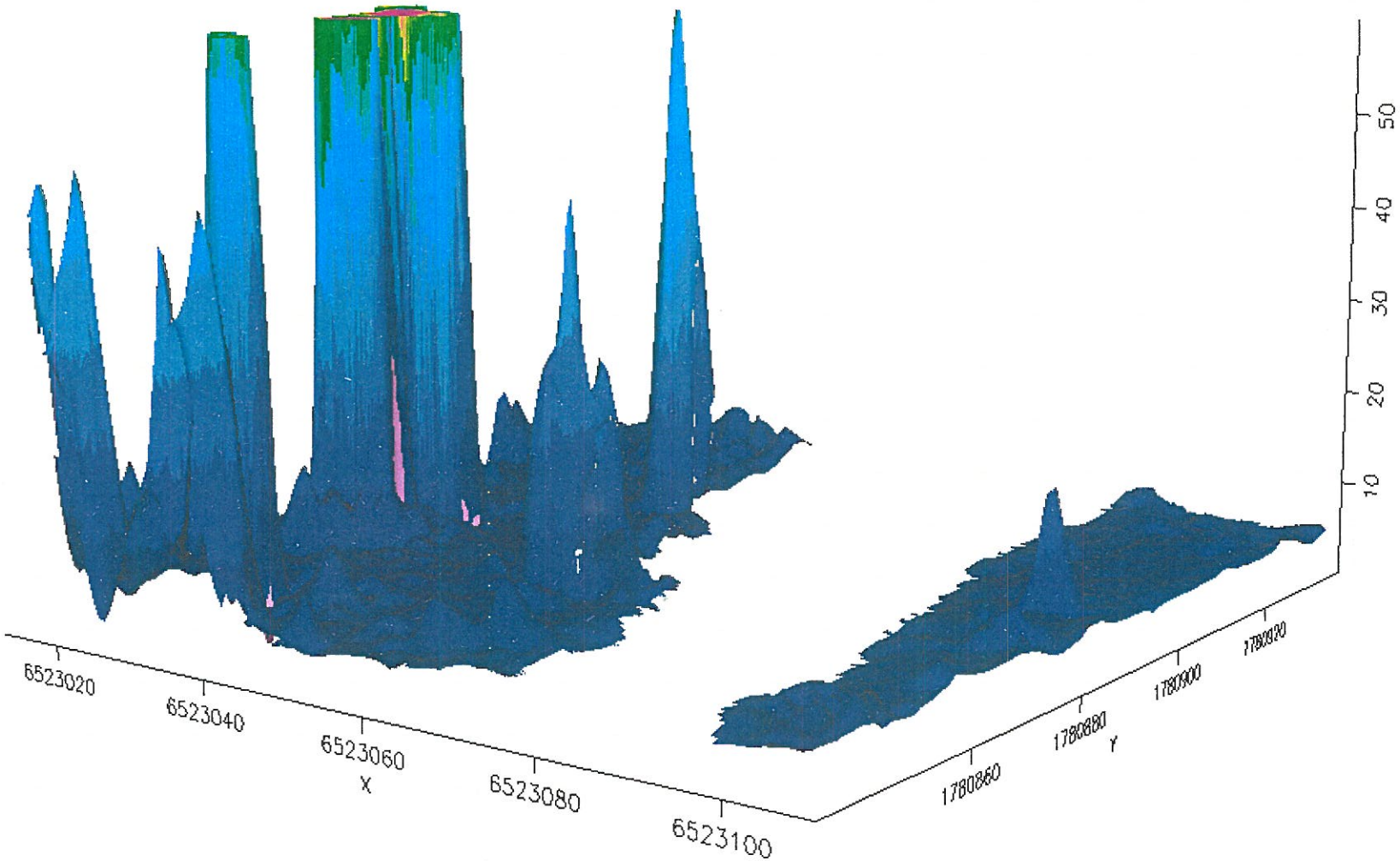

U.S. Army
Engineering & Support Center
Huntsville, Alabama

Benicia CA

Grid D7

Electromagnetic Survey

CA State Plane Coordinates

EODT
EOD TECHNOLOGY, INC

D8 D9

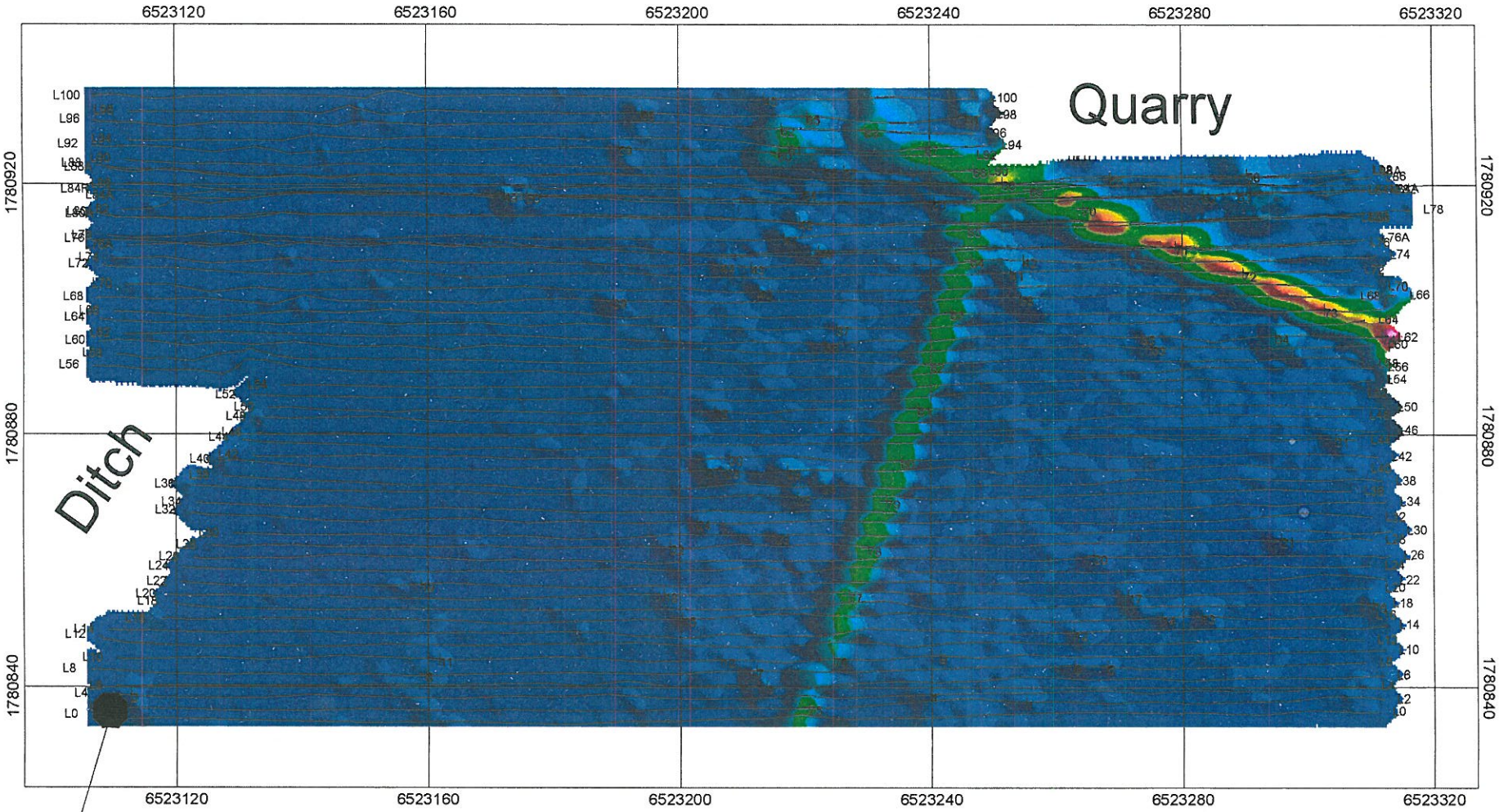

1780836.096N
6523109.689E

Bottom Channel (mV)

-7.0 38.0 83.0 128.0 191.0 254.0 317.0

25 0 25

US survey foot

U.S. Army
Engineering & Support Center
Huntsville, Alabama

Benicia CA

Grid D8D9

Electromagnetic Survey

CA State Plane Coordinates

EODT
EOD TECHNOLOGY, INC.

N

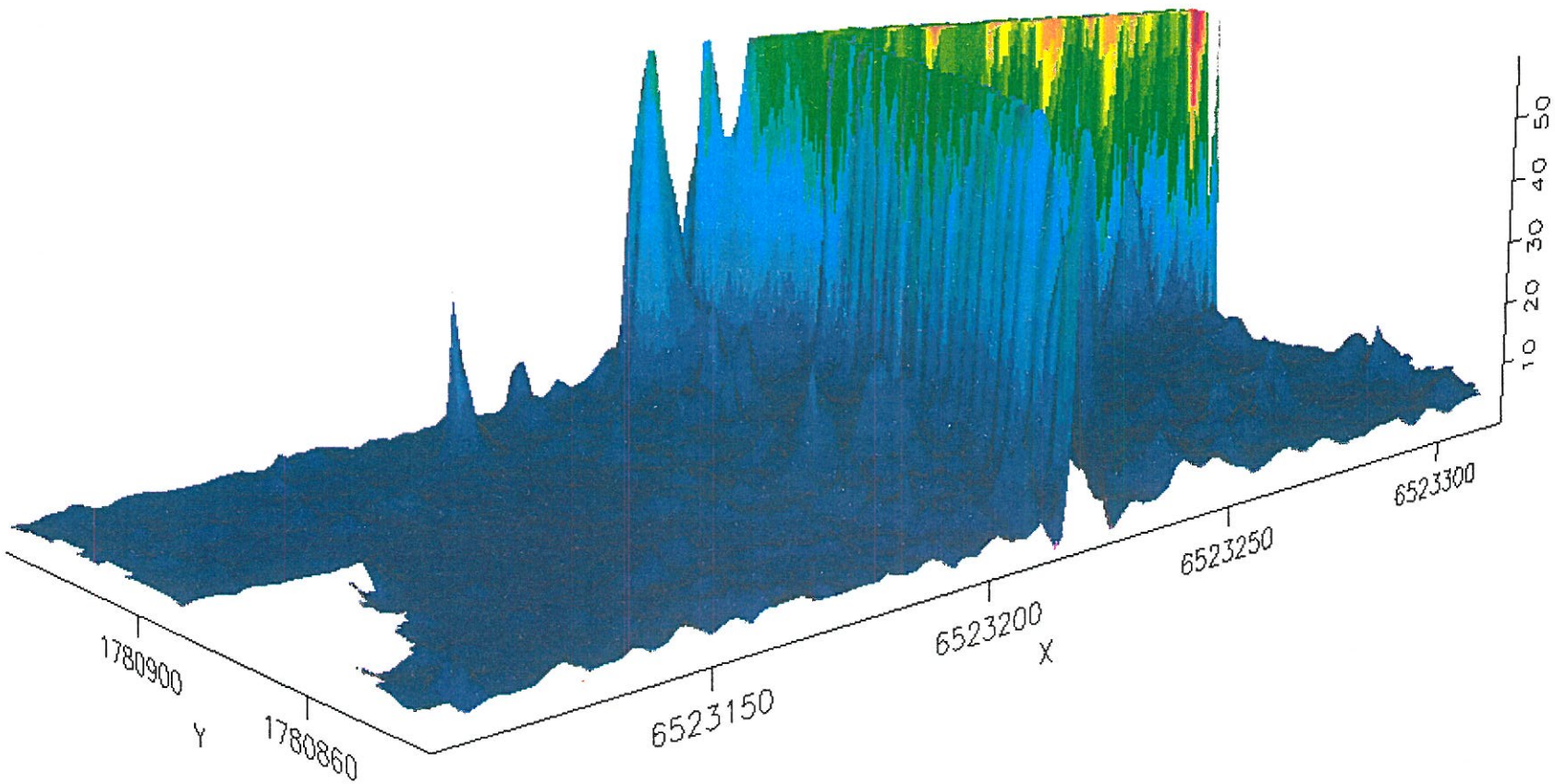

U.S. Army
Engineering & Support Center
Huntsville, Alabama

Benicia CA

Grid D8D9

Electromagnetic Survey

CA State Plane Coordinates

EODT
EOD TECHNOLOGY, INC.

D11 D12

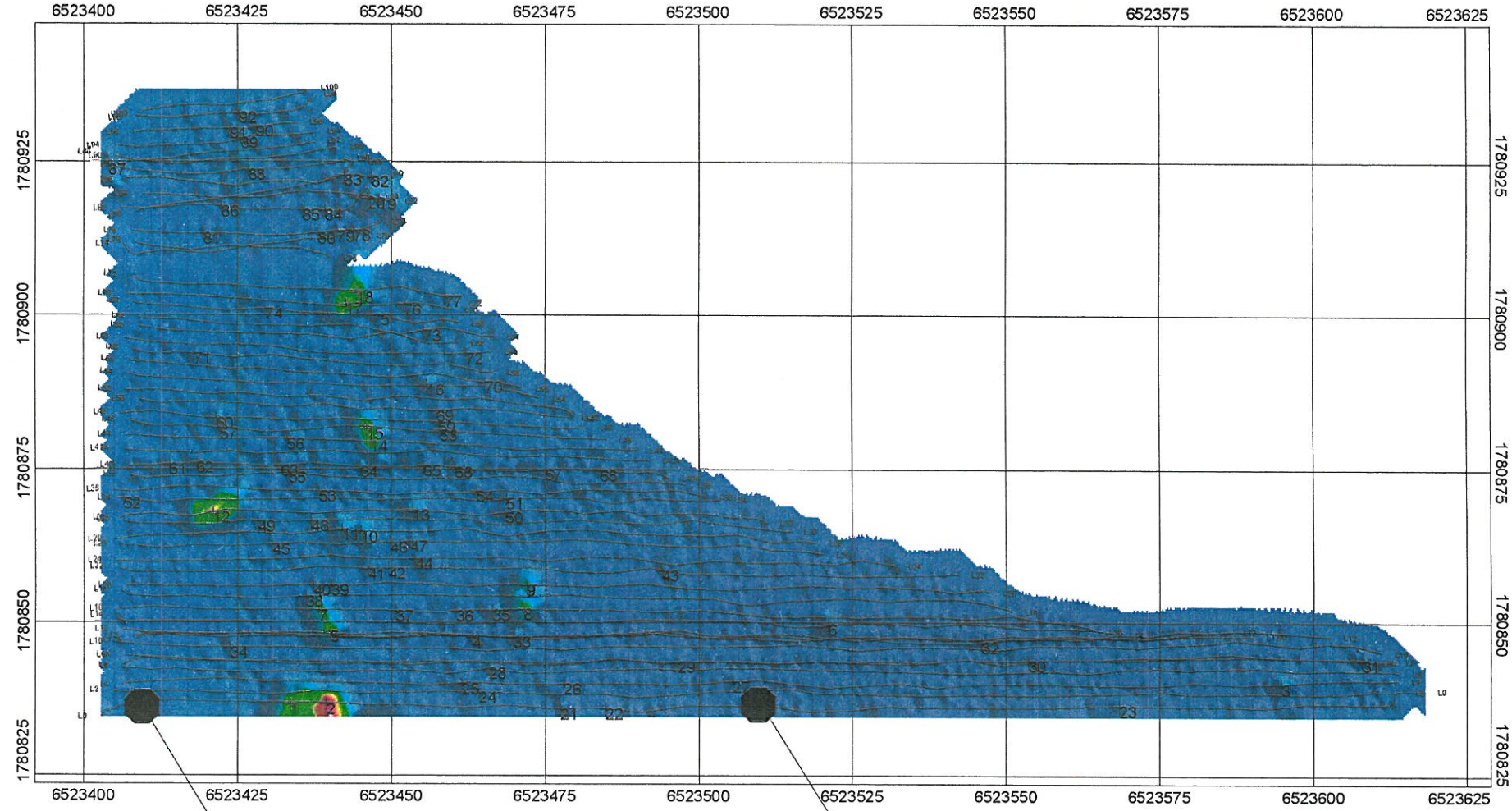

1780836.096N
6523409.712E

1780836.096N
6523509.719E

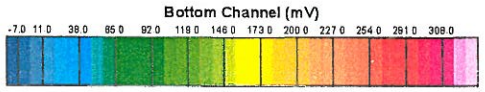

Benicia CA

Grid D11D12

Electromagnetic Survey

CA State PLane Coordinates

EODT
EOD TECHNOLOGY, INC.

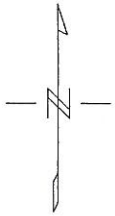

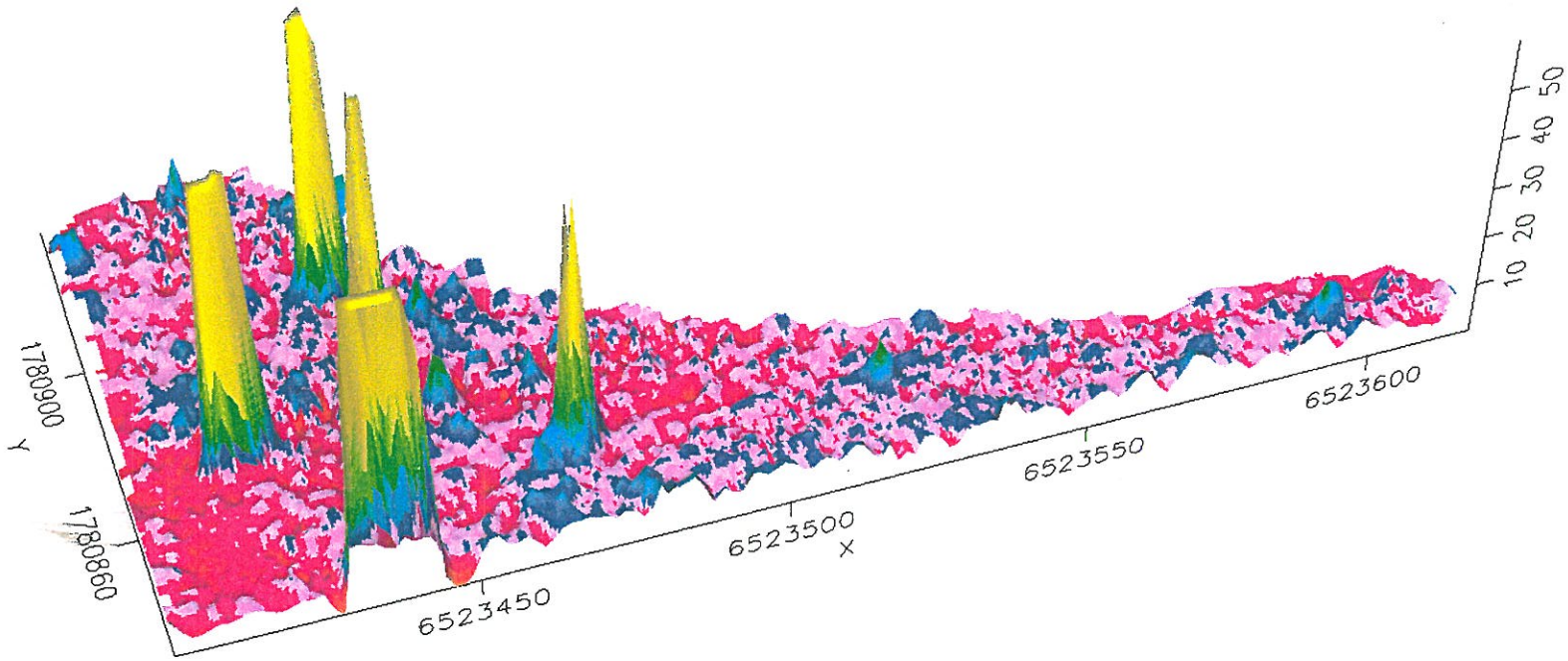

Benicia CA

Grid D11D12

Electromagnetic Survey

CA State PLane Coordinates

EODT

EOD TECHNOLOGY, INC.

D13

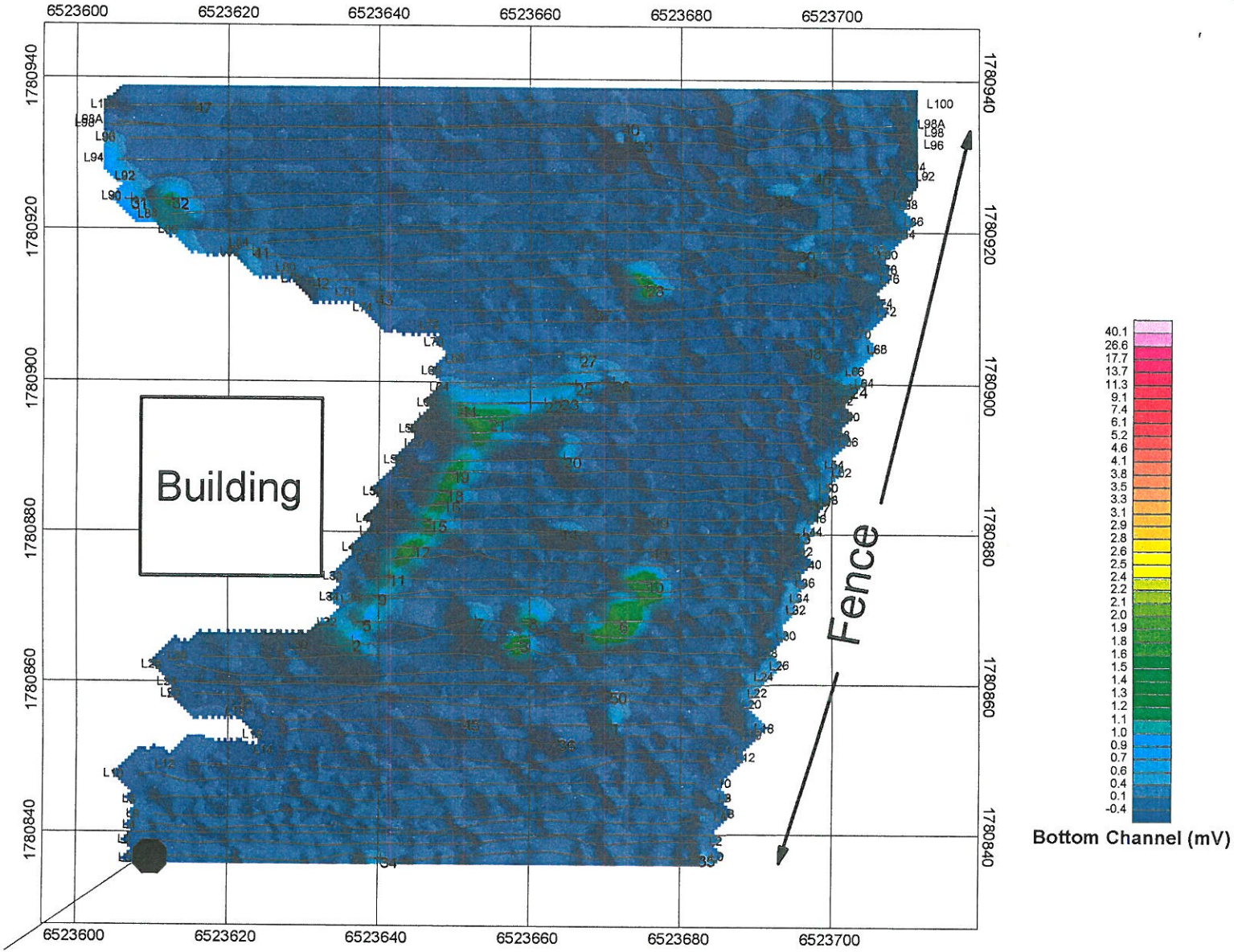

1780836.096N
6523609.727E

10 0 10 20 30
US survey foot

U.S. Army
Engineering & Support Center
Huntsville, Alabama

Benicia CA

Grid D13

Electromagnetic Survey

CA State Plane Coordinates

EODT
EOD TECHNOLOGY, INC.

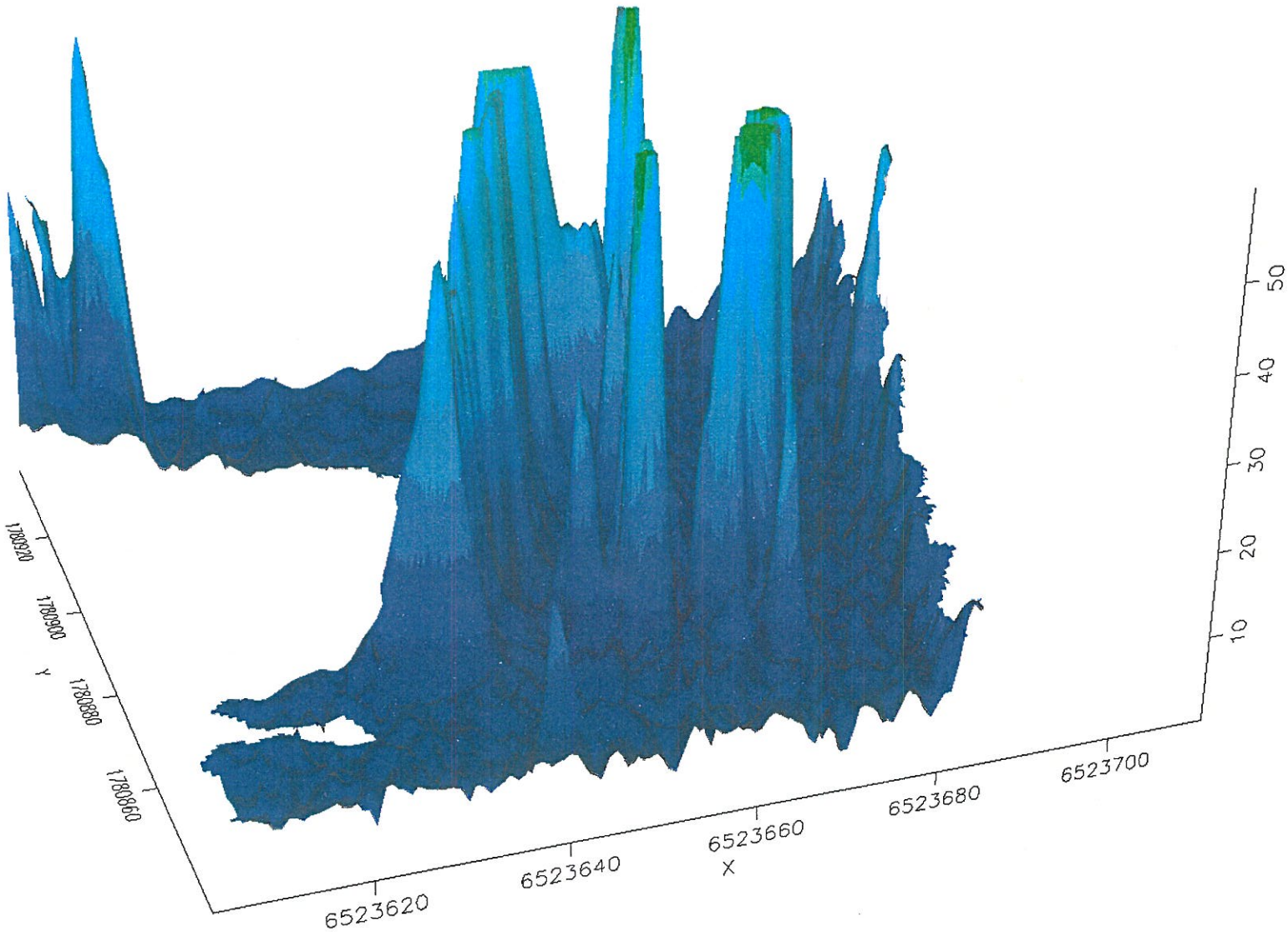

U.S. Army
Engineering & Support Center
Huntsville, Alabama

Benicia CA

Grid D13

Electromagnetic Survey

CA State Plane Coordinates

EODT
EOD TECHNOLOGY, INC.

E3 E4

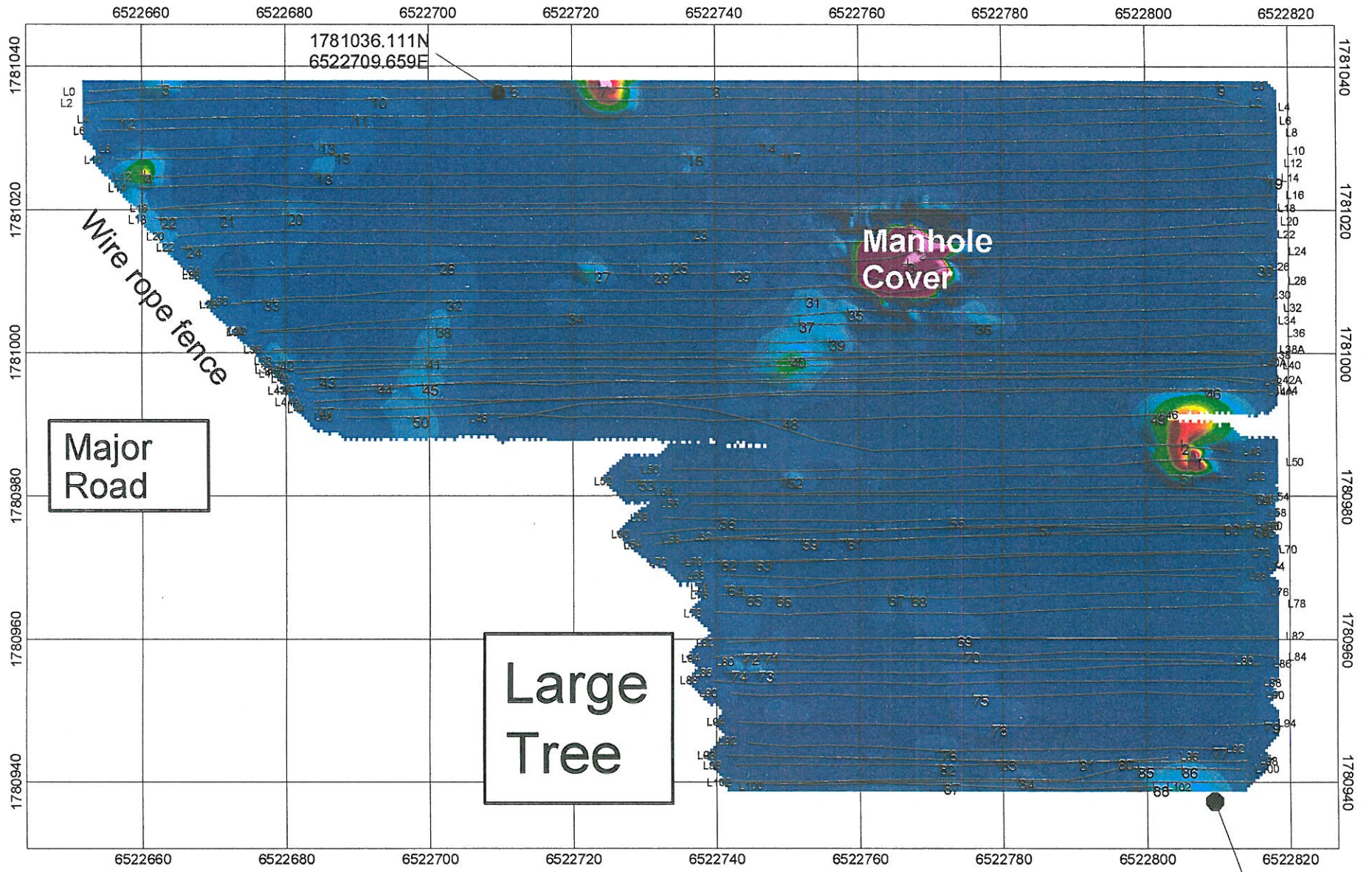

U.S. Army
Engineering & Support Center
Huntsville, Alabama

Bottom Channel (mV)

-70.0 20.0 56.0 92.0 128.0 173.0 218.0 263.0 308.0

10 0 10 20 30

US survey foot

Benicia CA

Grid E3E4

Electromagnetic Survey

CA State Plane Coordinates

EODT
EOD TECHNOLOGY, INC.

N

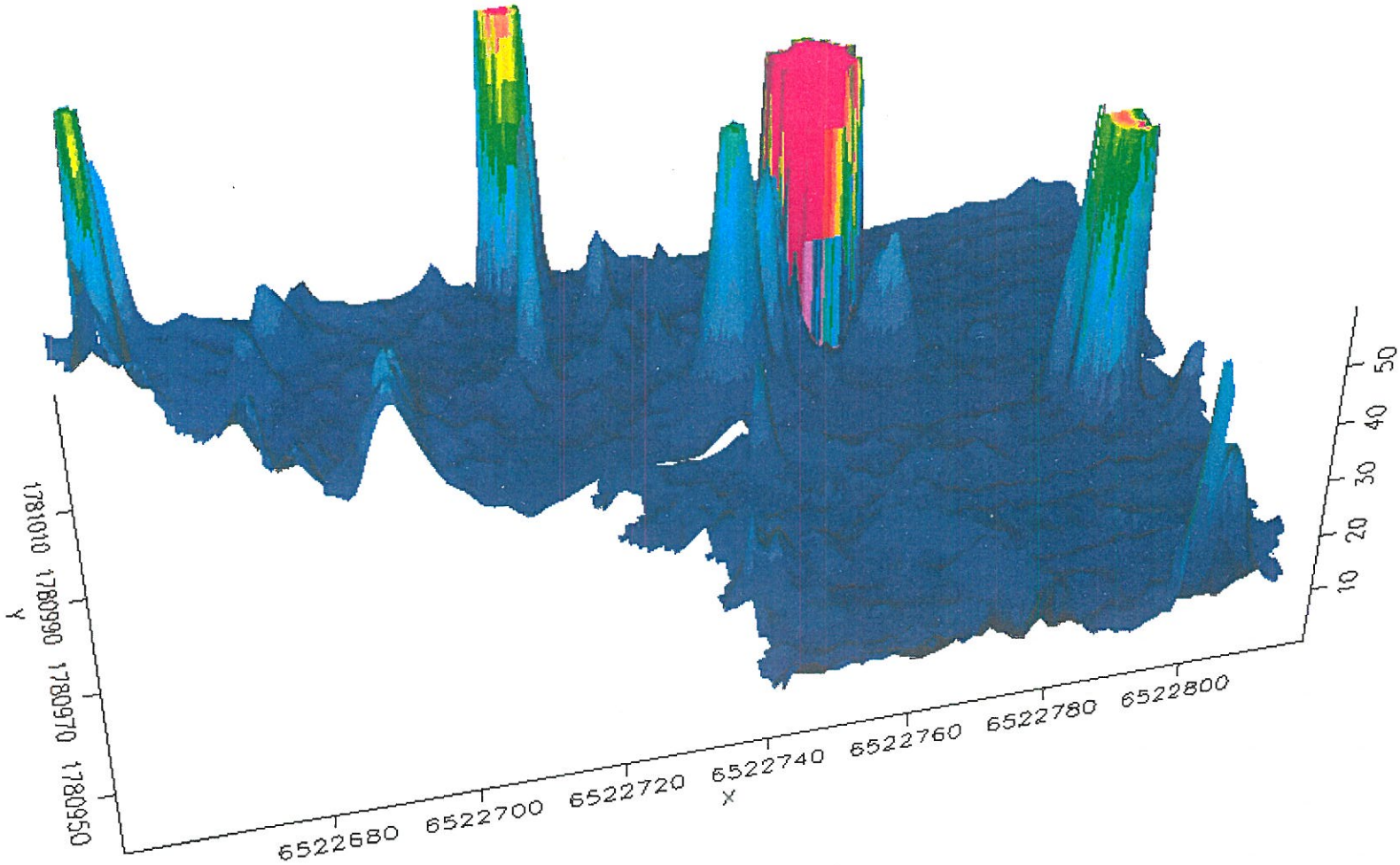

U.S. Army
Engineering & Support Center
Huntsville, Alabama

Benicia CA

Grid E3E4

Electromagnetic Survey

CA State Plane Coordinates

EODT
EOD TECHNOLOGY, INC.

E5 E6 F5 F6

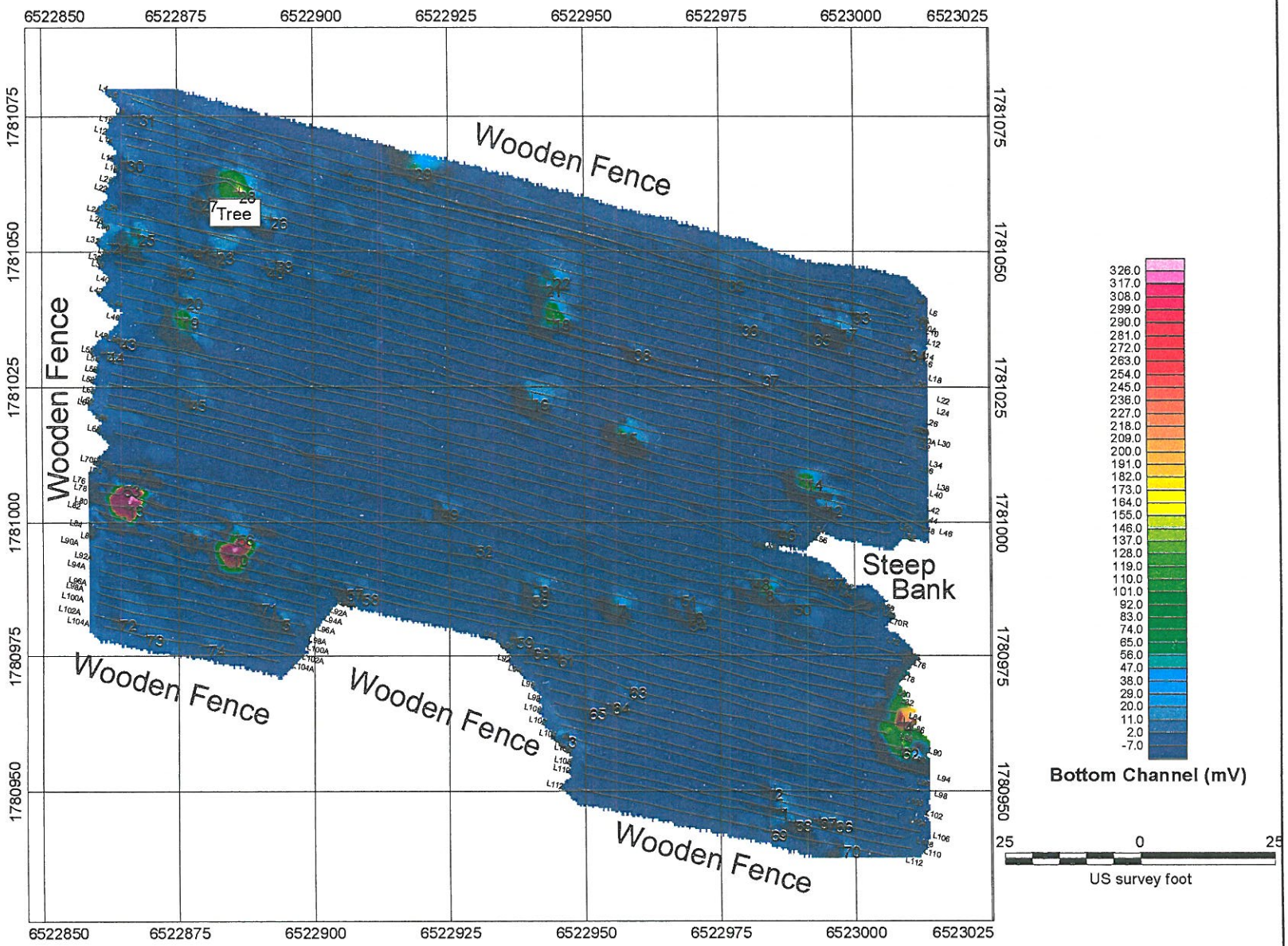

U.S. Army
Engineering & Support Center
Huntsville, Alabama

Benicia CA

Grid E5E6F5F6

Electromagnetic Survey

CA State Plane Coordinates

EODT
EOD TECHNOLOGY, INC.

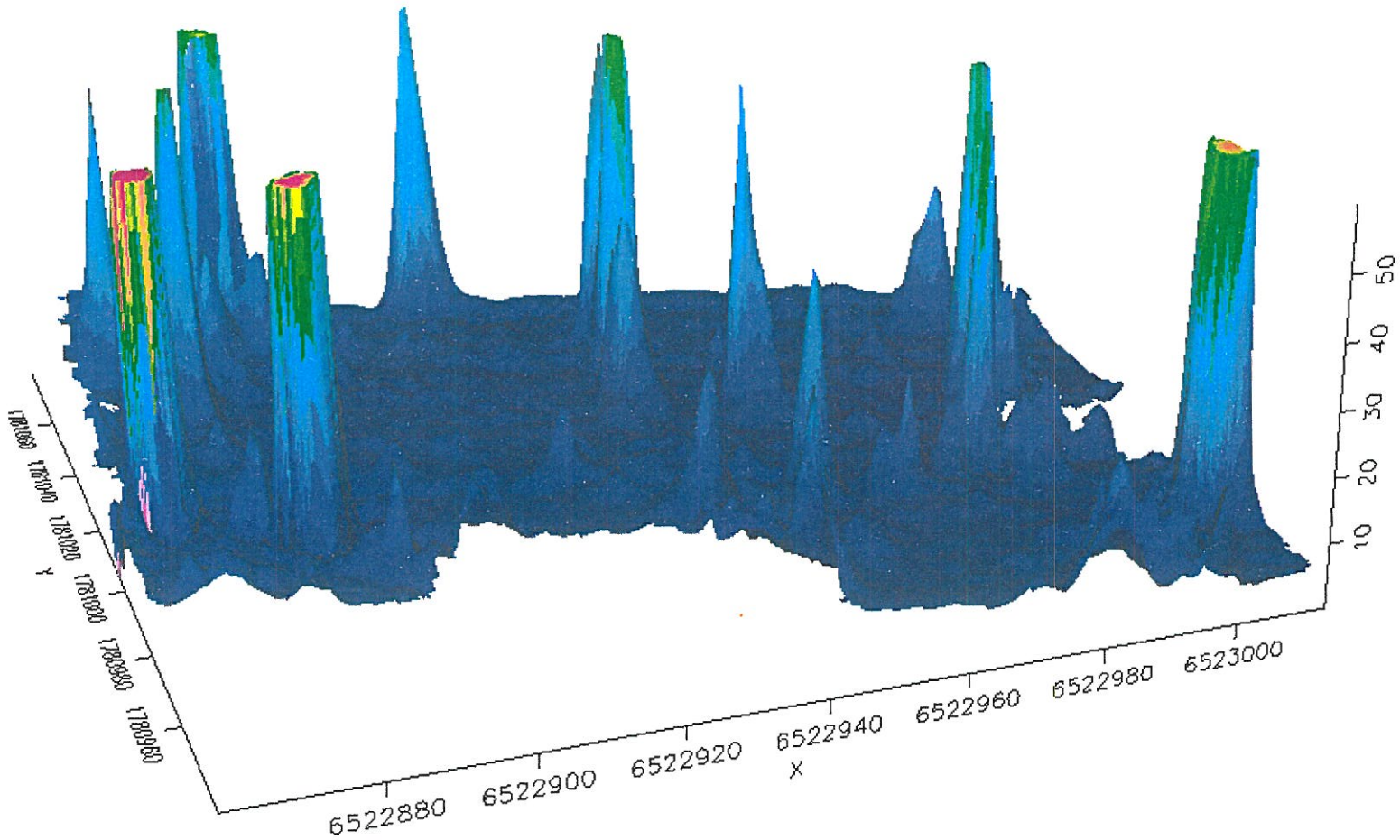

U.S. Army
Engineering & Support Center
Huntsville, Alabama

Benicia CA

Grid E5E6F5F6

Electromagnetic Survey

CA State Plane Coordinates

EODT
EOD TECHNOLOGY, INC.