I14

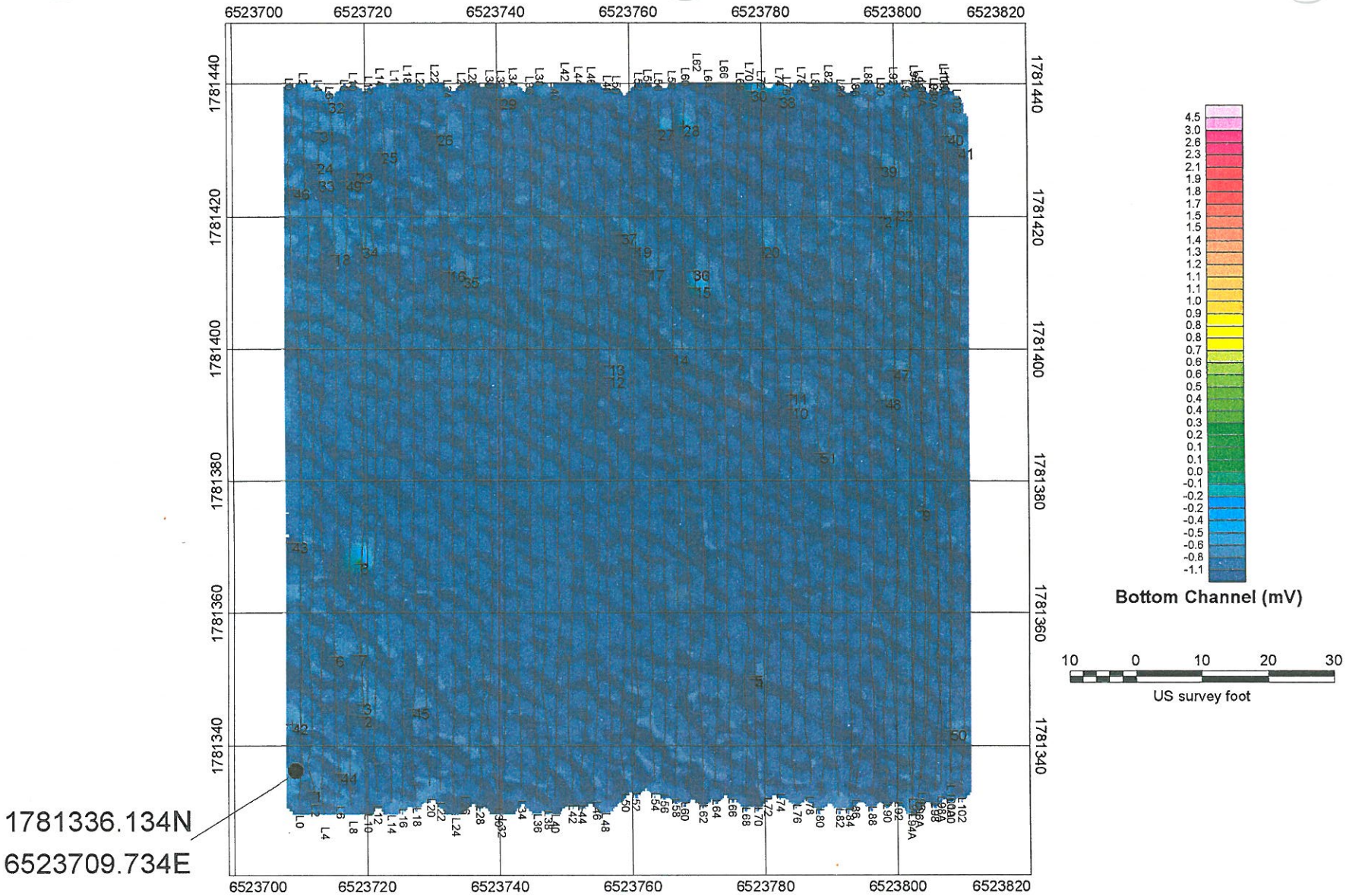

Benicia CA

Grid I14

Electromagnetic Survey

CA State Plane Coordinates

EODT
EOD TECHNOLOGY, INC.

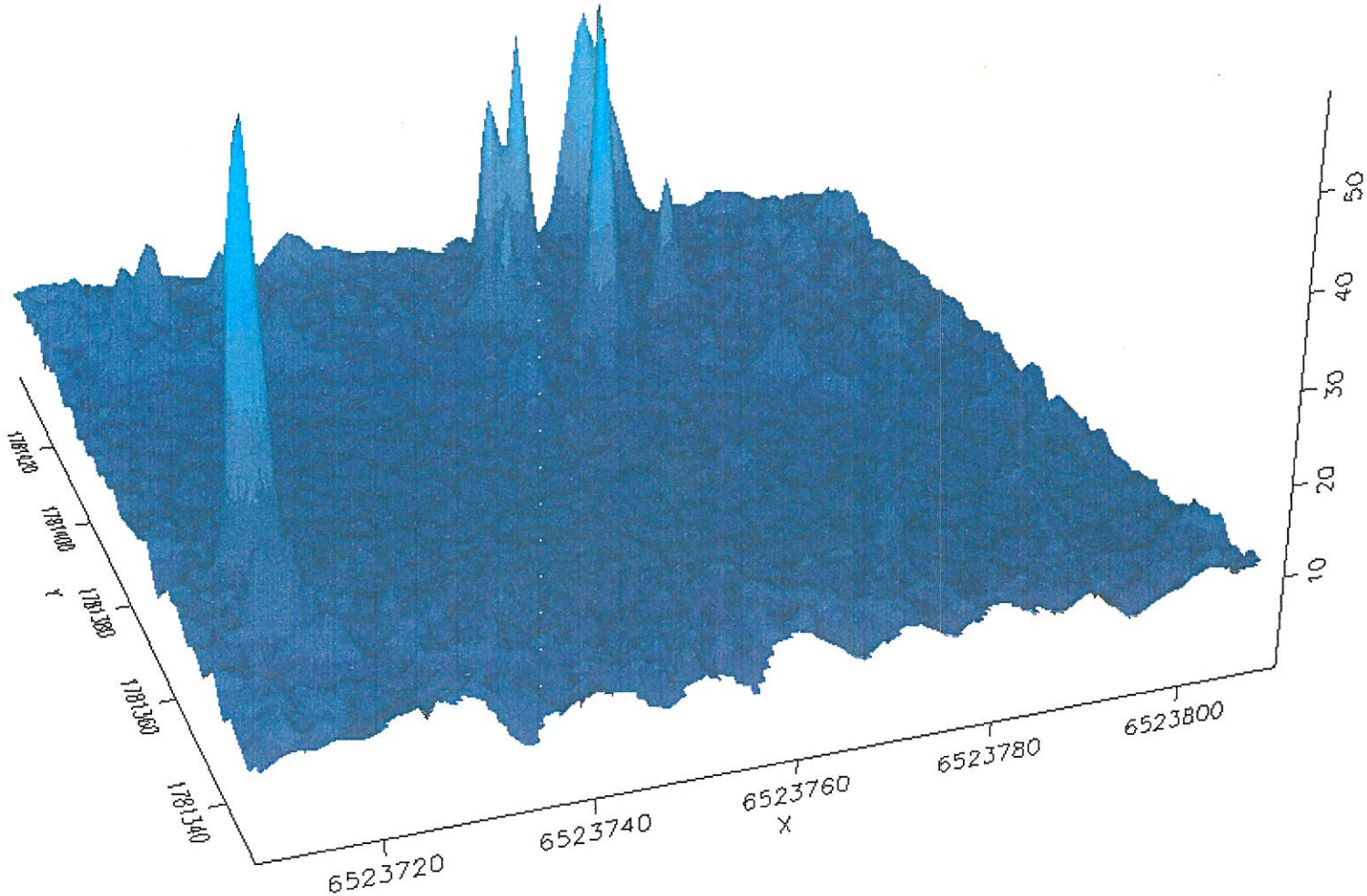

Benicia CA

Grid I14

Electromagnetic Survey

EODT

EOD TECHNOLOGY, INC.

J5 J415

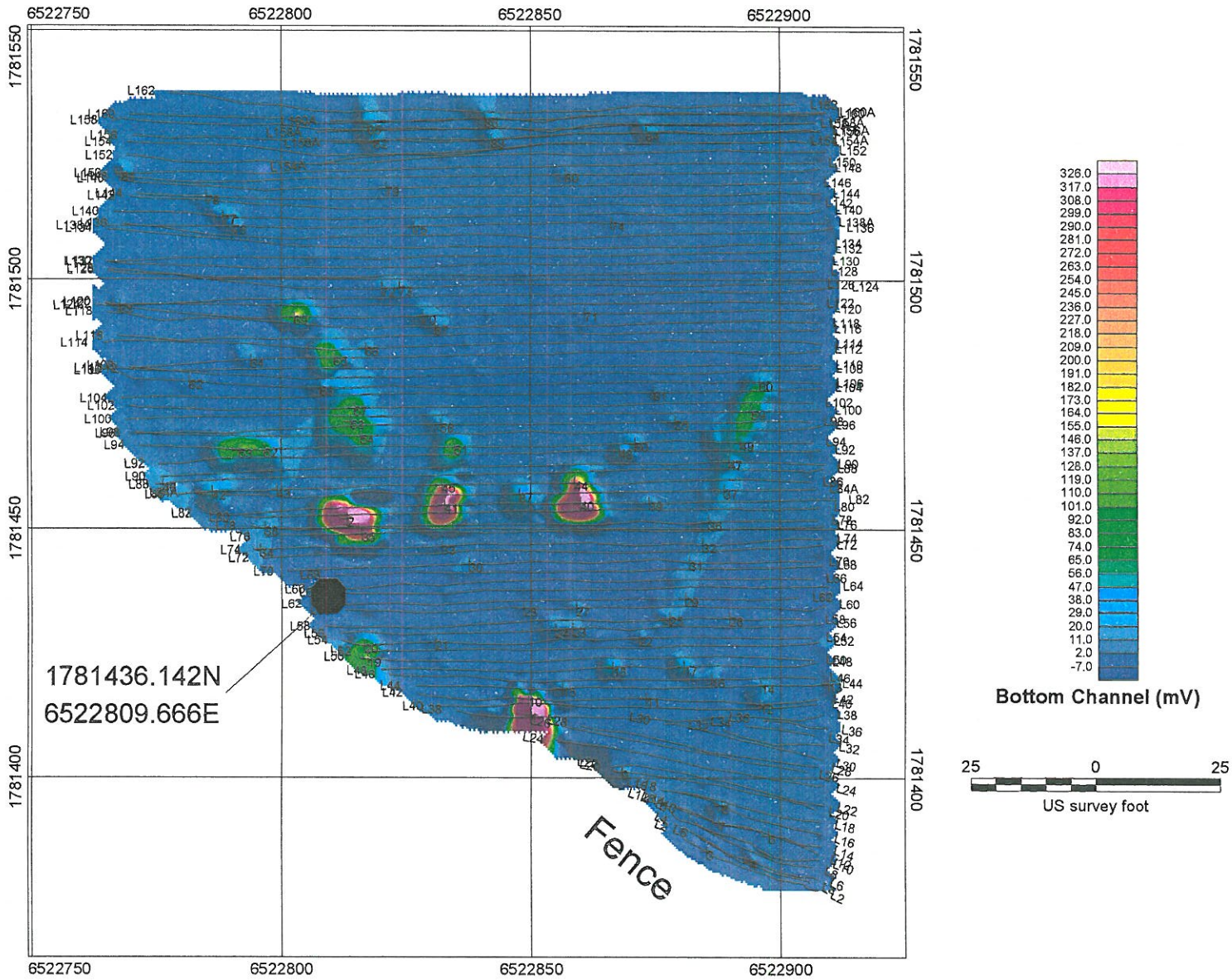

U.S. Army
Engineering & Support Center
Huntsville, Alabama

Benicia CA

Grid J5J4I5

Electromagnetic Survey

CA State plane Coordinates

EODT
EOD TECHNOLOGY, INC.

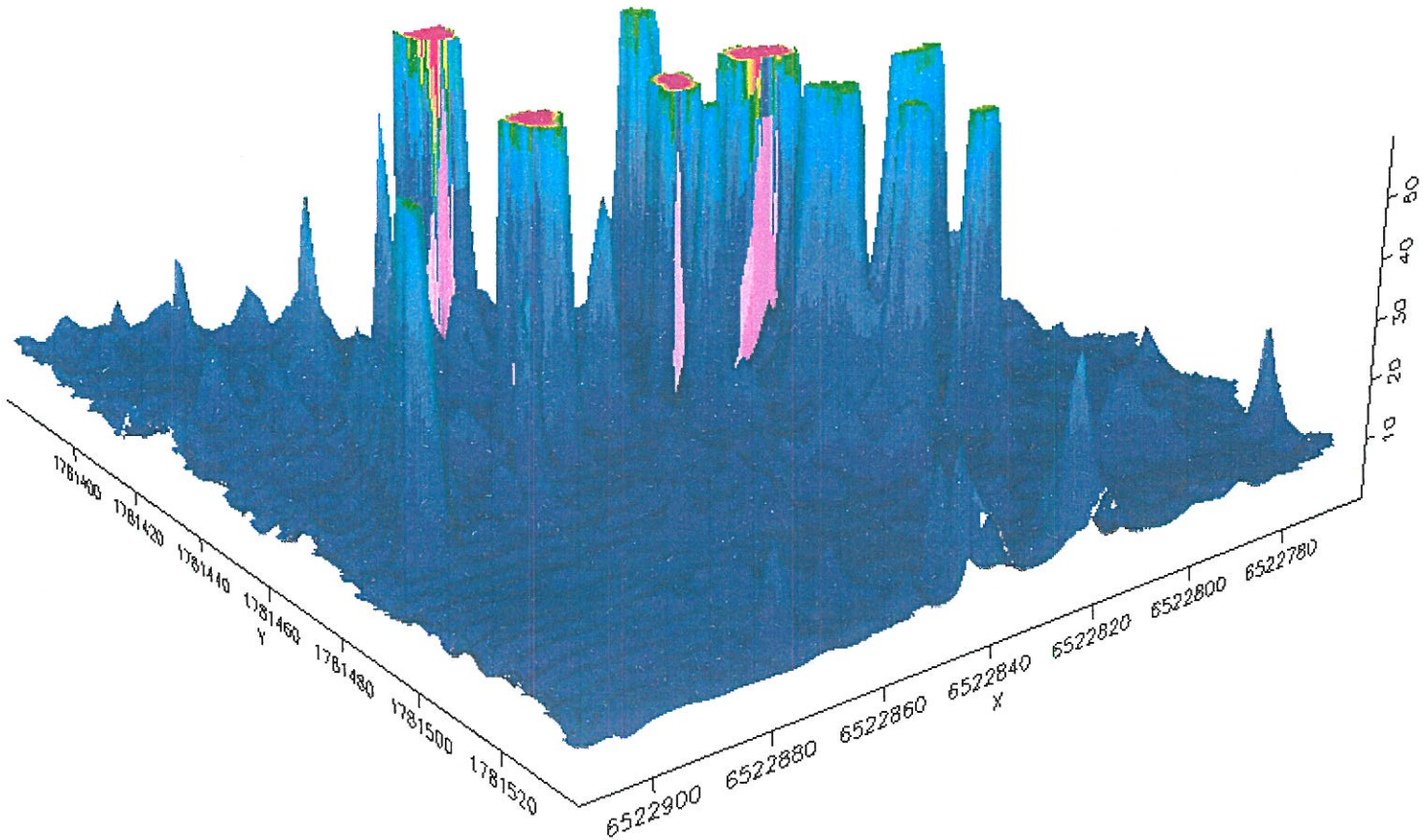

U.S. Army
Engineering & Support Center
Huntsville, Alabama

Benicia CA

Grid J5J4I5

Electromagnetic Survey

CA State plane Coordinates

EODT
EOD TECHNOLOGY, INC.

J6 I6 I7

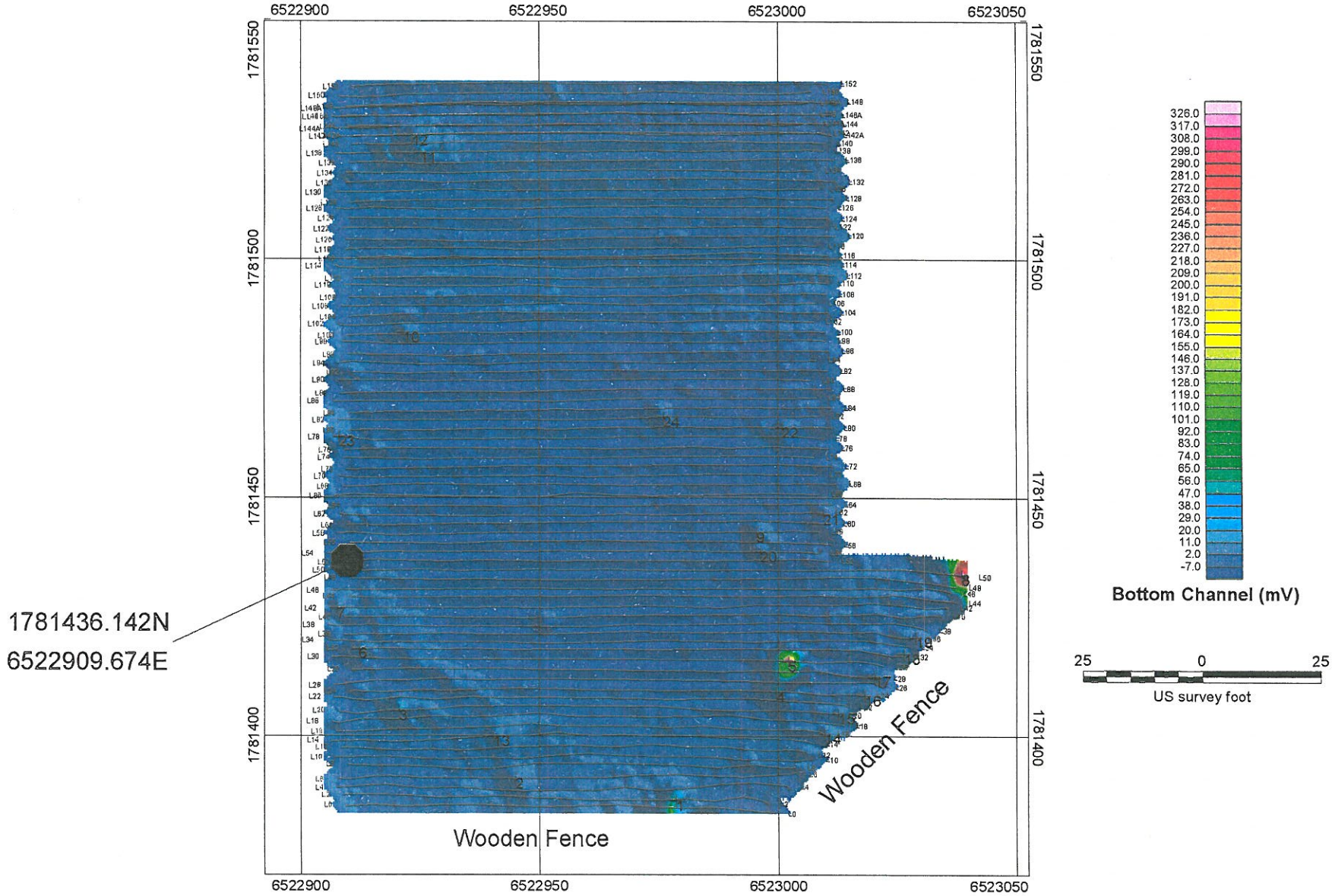

U.S. Army
Engineering & Support Center
Huntsville, Alabama

Benicia CA

Grid J6I6I7

Electromagnetic Survey

CA State Plane Coordinates

EODT
EOD TECHNOLOGY, INC.

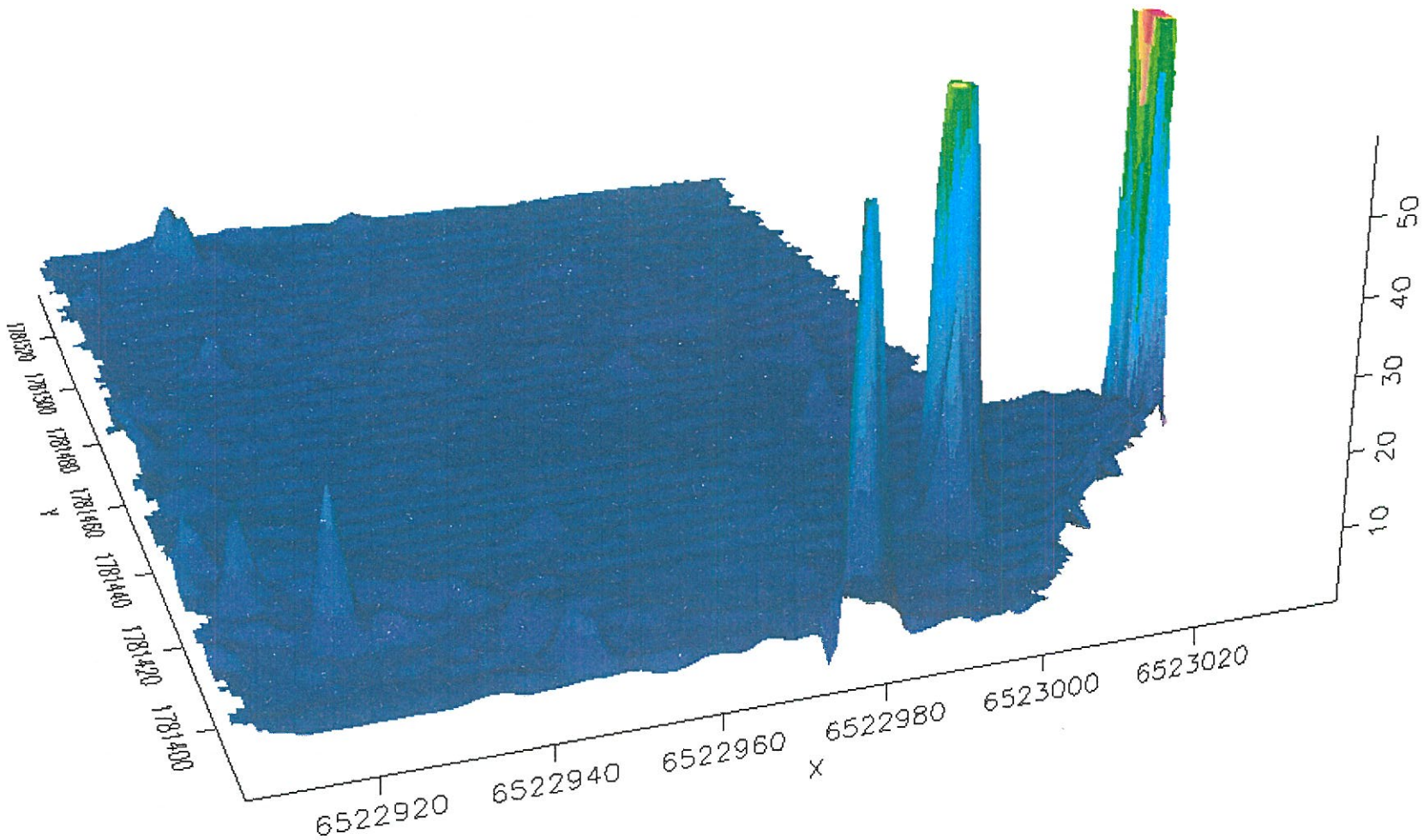

U.S. Army
Engineering & Support Center
Huntsville, Alabama

Benicia CA

Grid J6I6I7

Electromagnetic Survey

CA State Plane Coordinates

EODT
EOD TECHNOLOGY, INC.

J7 J8

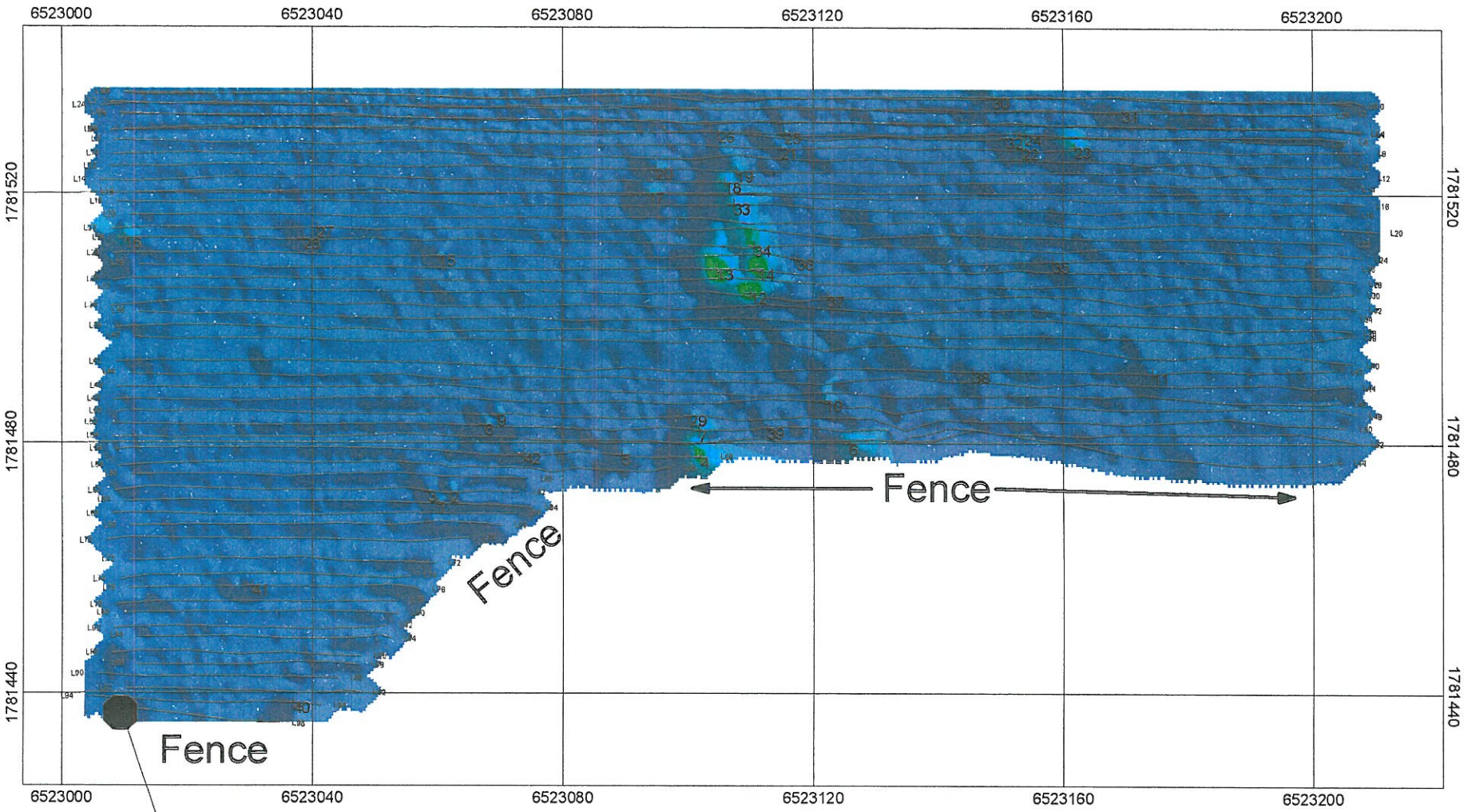

1781436.142N
6523009.681E

Bottom Channel (mV)

-7.0 20.0 56.0 92.0 128.0 173.0 218.0 263.0 308.0

25 0 25
US survey foot

U.S. Army
Engineering & Support Center
Huntsville, Alabama

Benicia CA
Grid J7J8
Electromagnetic Survey
CA State Plane Coordinates

EODT
EOD TECHNOLOGY, INC.

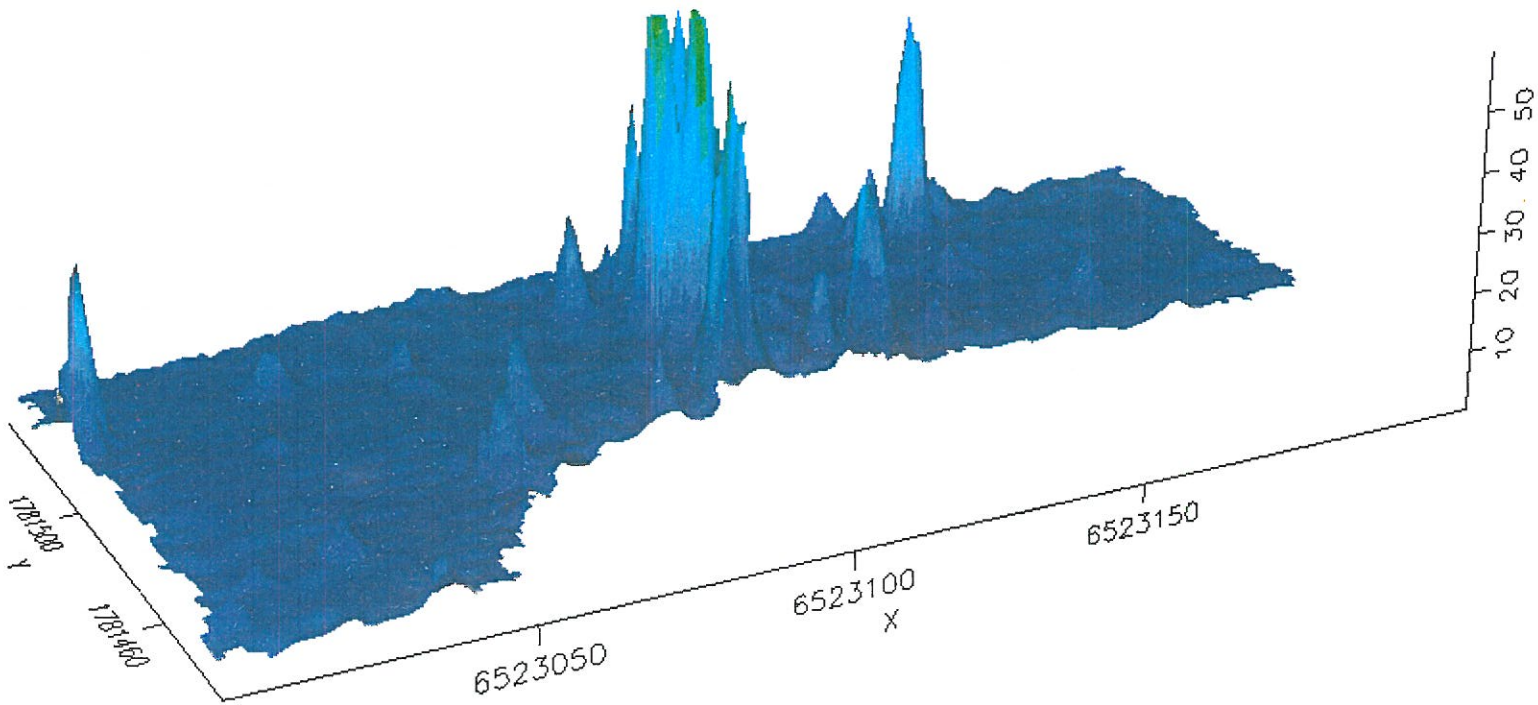

U.S. Army
Engineering & Support Center
Huntsville, Alabama

Benicia CA

Grid J7J8

Electromagnetic Survey

CA State Plane Coordinates

EODT
EOD TECHNOLOGY, INC.

J14

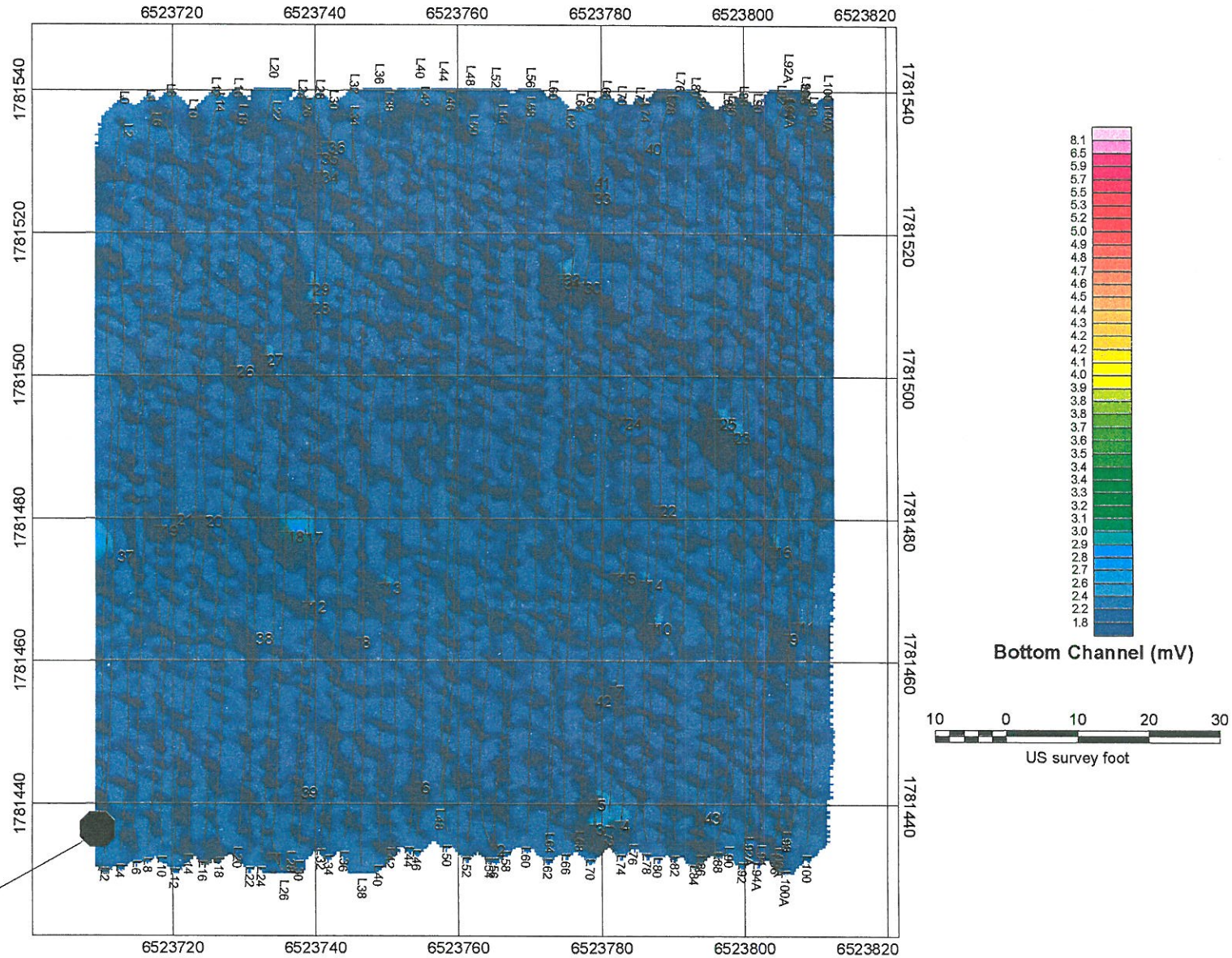

1781436.142N
6523709.734E

Benicia CA

Grid J14

Electromagnetic Survey

CA State Plane Coordinates

EODT
EOD TECHNOLOGY, INC.

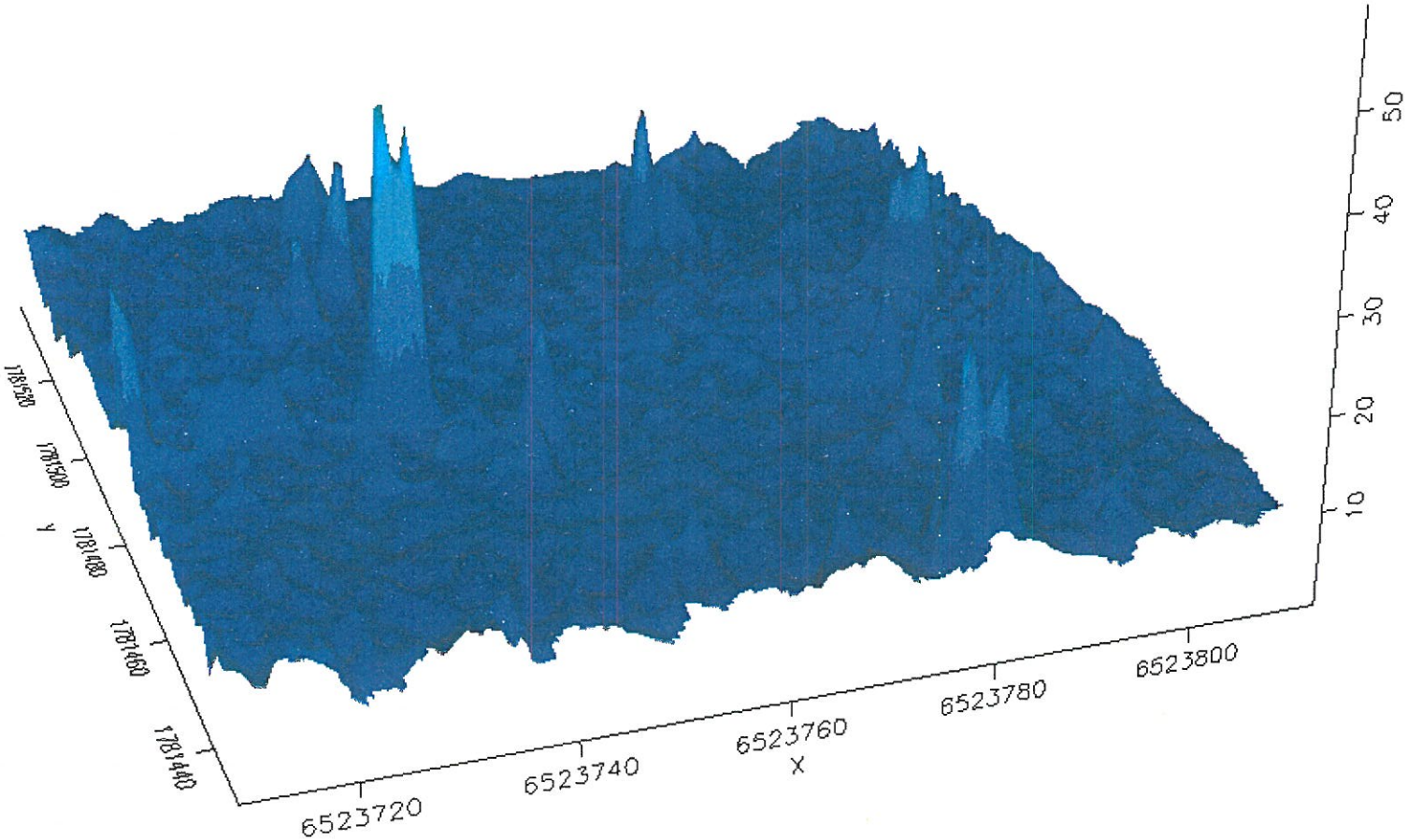

Benicia CA

Grid J14

Electromagnetic Survey

CA State Plane Coordinates

EODT

EOD TECHNOLOGY, INC.

J15

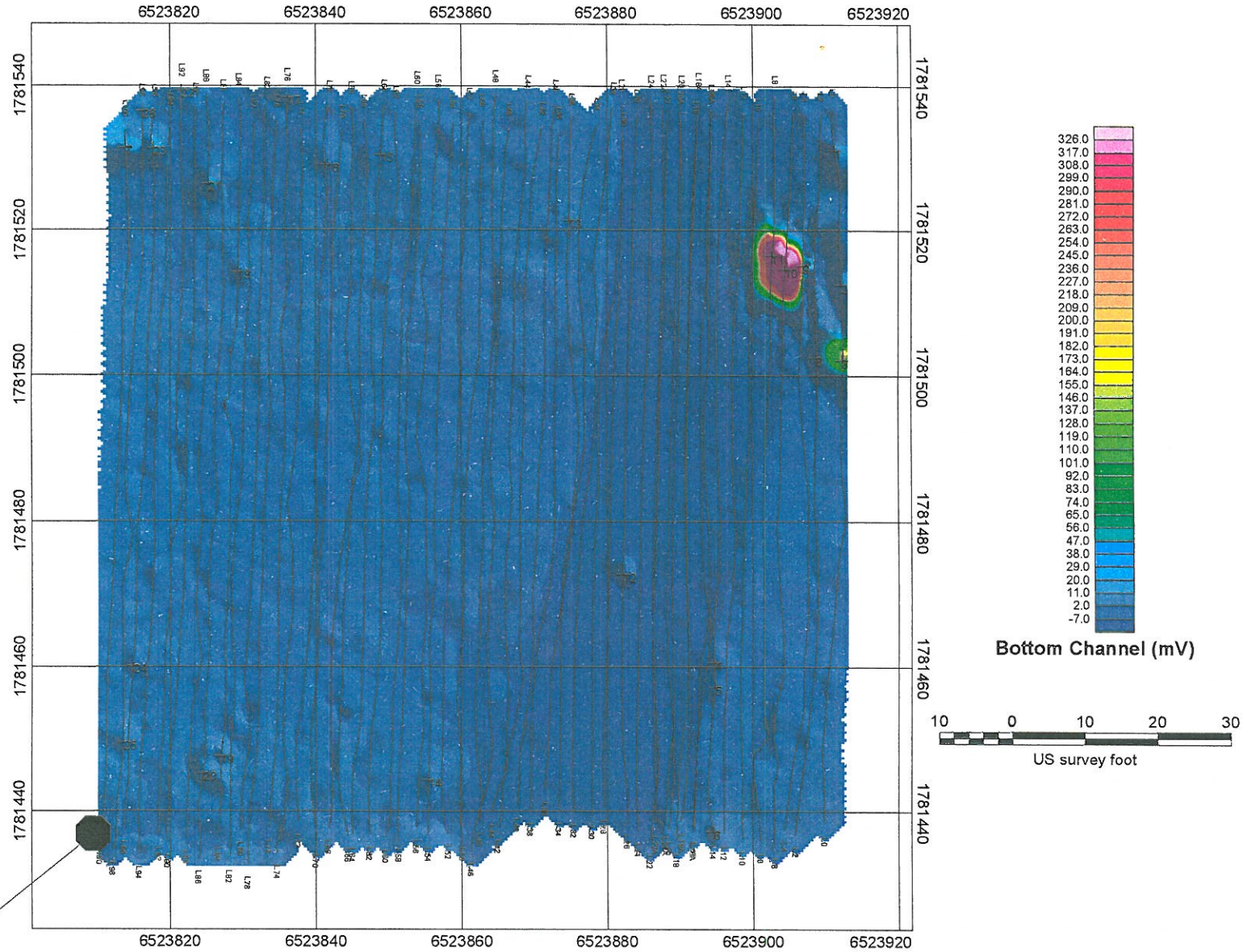

1781436.142N
6523809.741E

U.S. Army
Engineering & Support Center
Huntsville, Alabama

Benicia CA

Grid J15

Electromagnetic Survey

CA State Plane Coordinates

EODT
EOD TECHNOLOGY, INC.

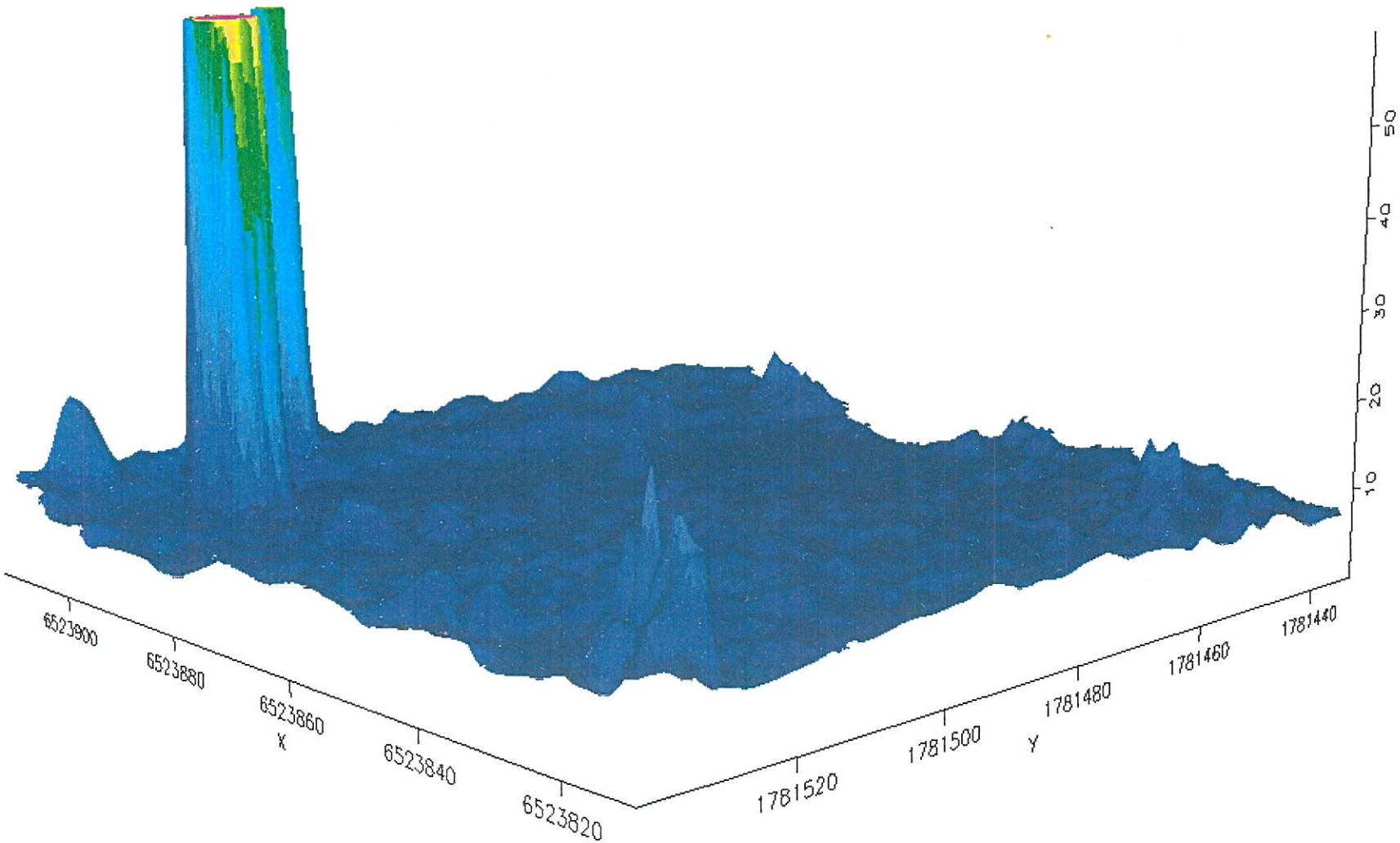

U.S. Army
Engineering & Support Center
Huntsville, Alabama

Benicia CA

Grid J15

Electromagnetic Survey

CA State Plane Coordinates

EODT
EOD TECHNOLOGY, INC.

J16



1781436.142N
6523909.749E

Benicia CA

Grid: J16

Electromagnetic Survey

CA State Plane Coordinates

EODT
EOD TECHNOLOGY, INC.

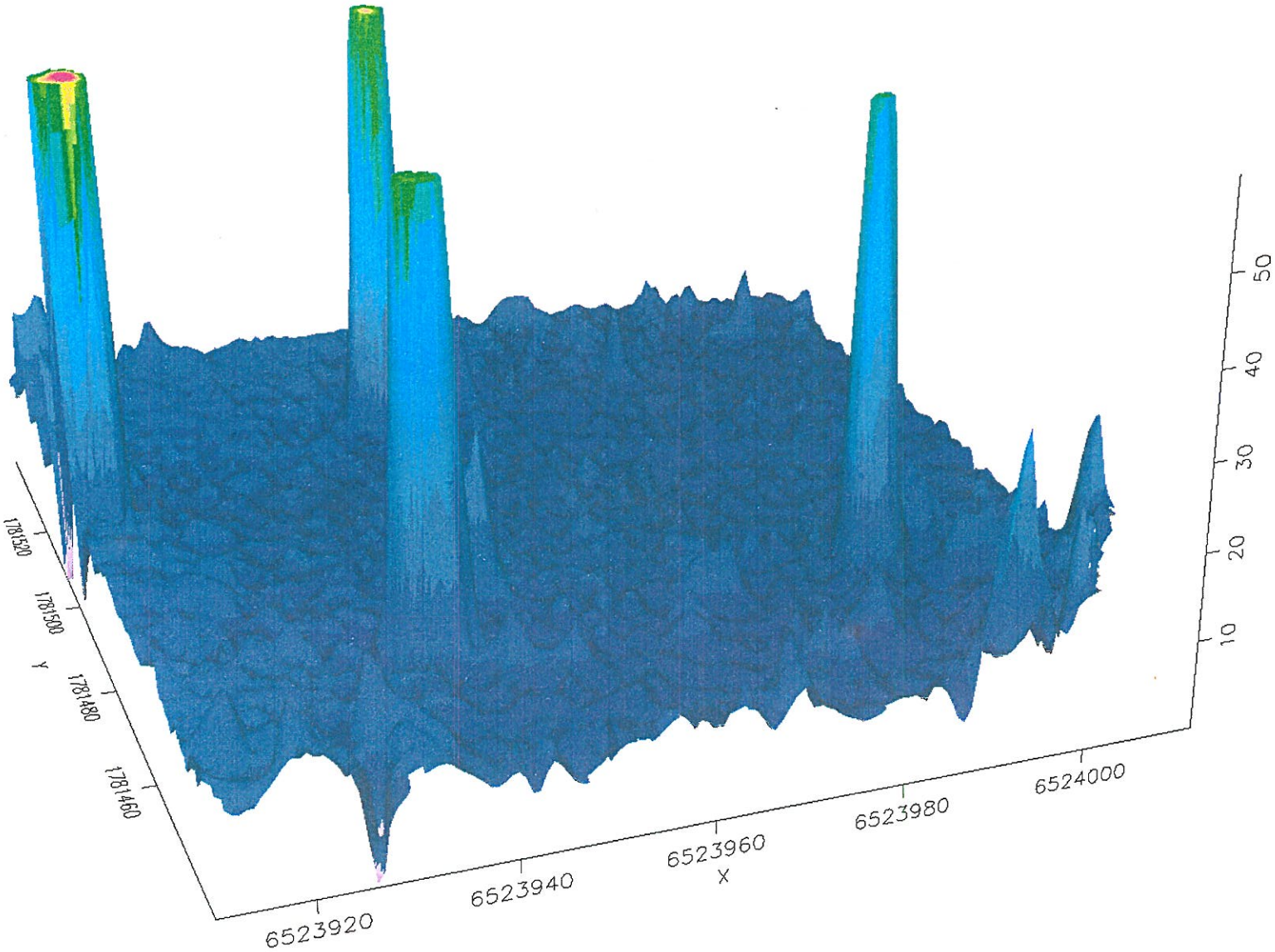

Benicia CA

Grid: J16

Electromagnetic Survey

CA State Plane Coordinates

EODT

EOD TECHNOLOGY, INC.

J17 K17 L17

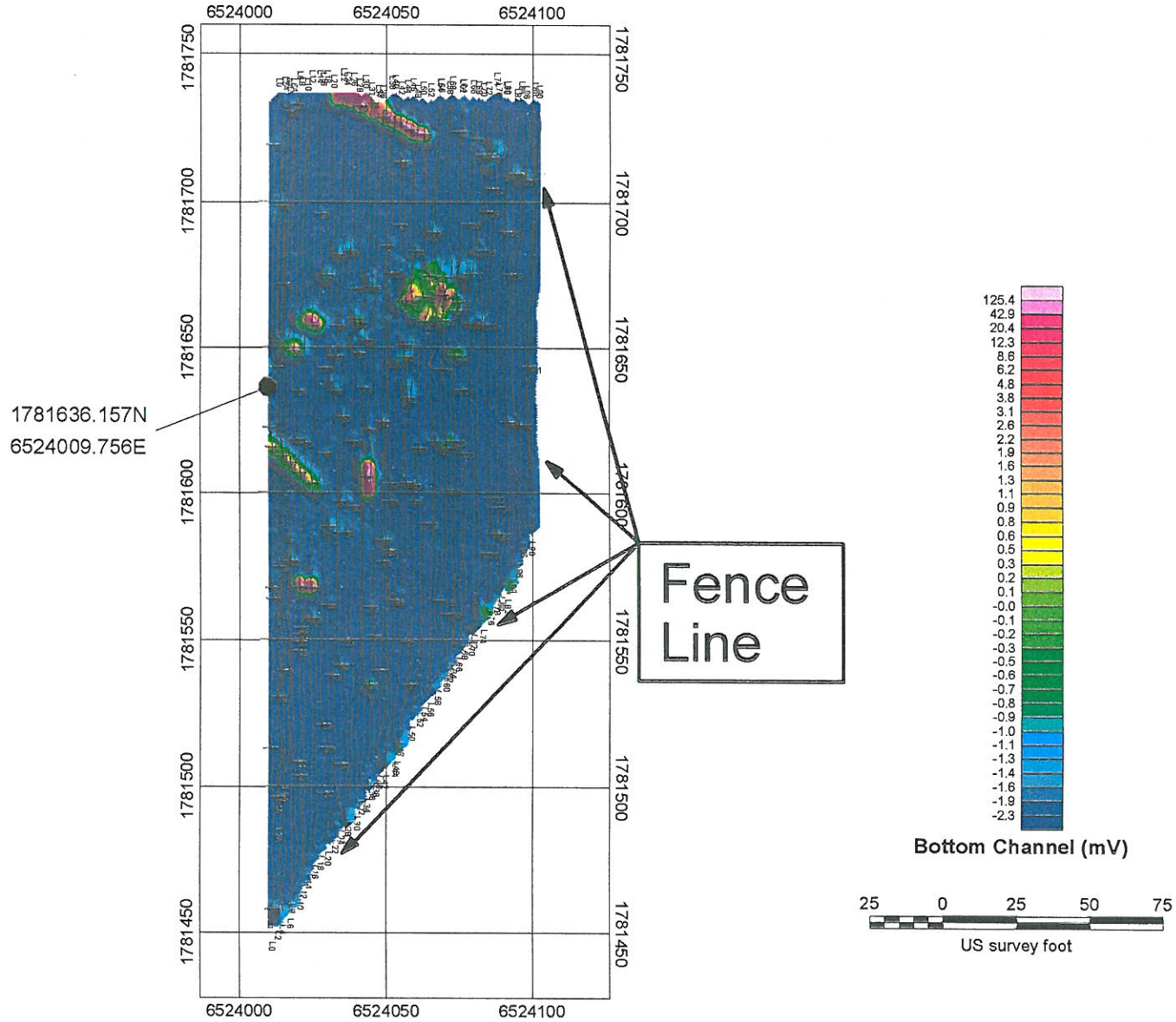

Benicia CA

Grid J17 K17 L17

Electromagnetic Survey

CA State Plane Coordinates

EODT

EOD TECHNOLOGY, INC.

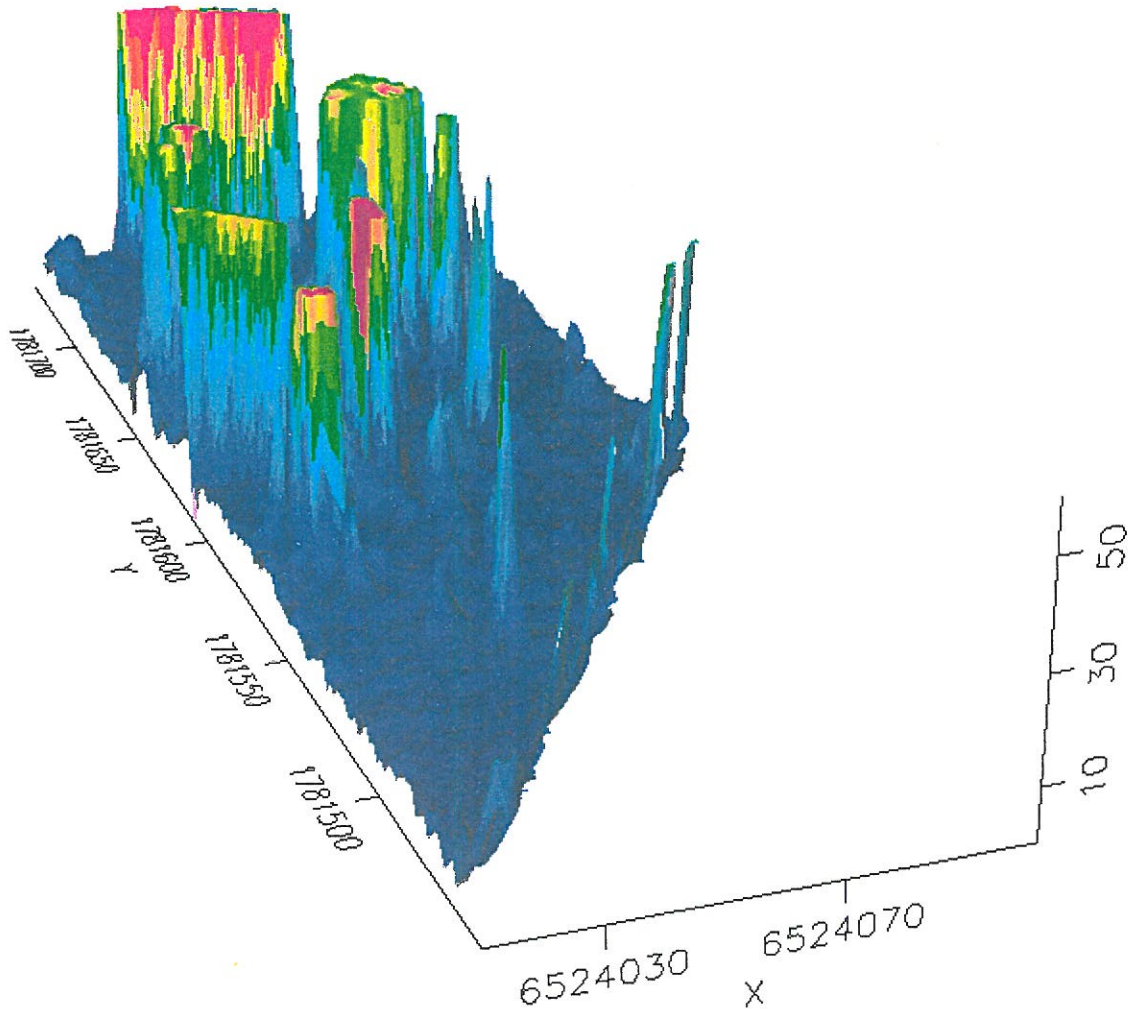

Benicia CA

Grid J17 K17 L17

Electromagnetic Survey

CA State Plane Coordinates

EODT

EOD TECHNOLOGY, INC.

K2 J2 K312

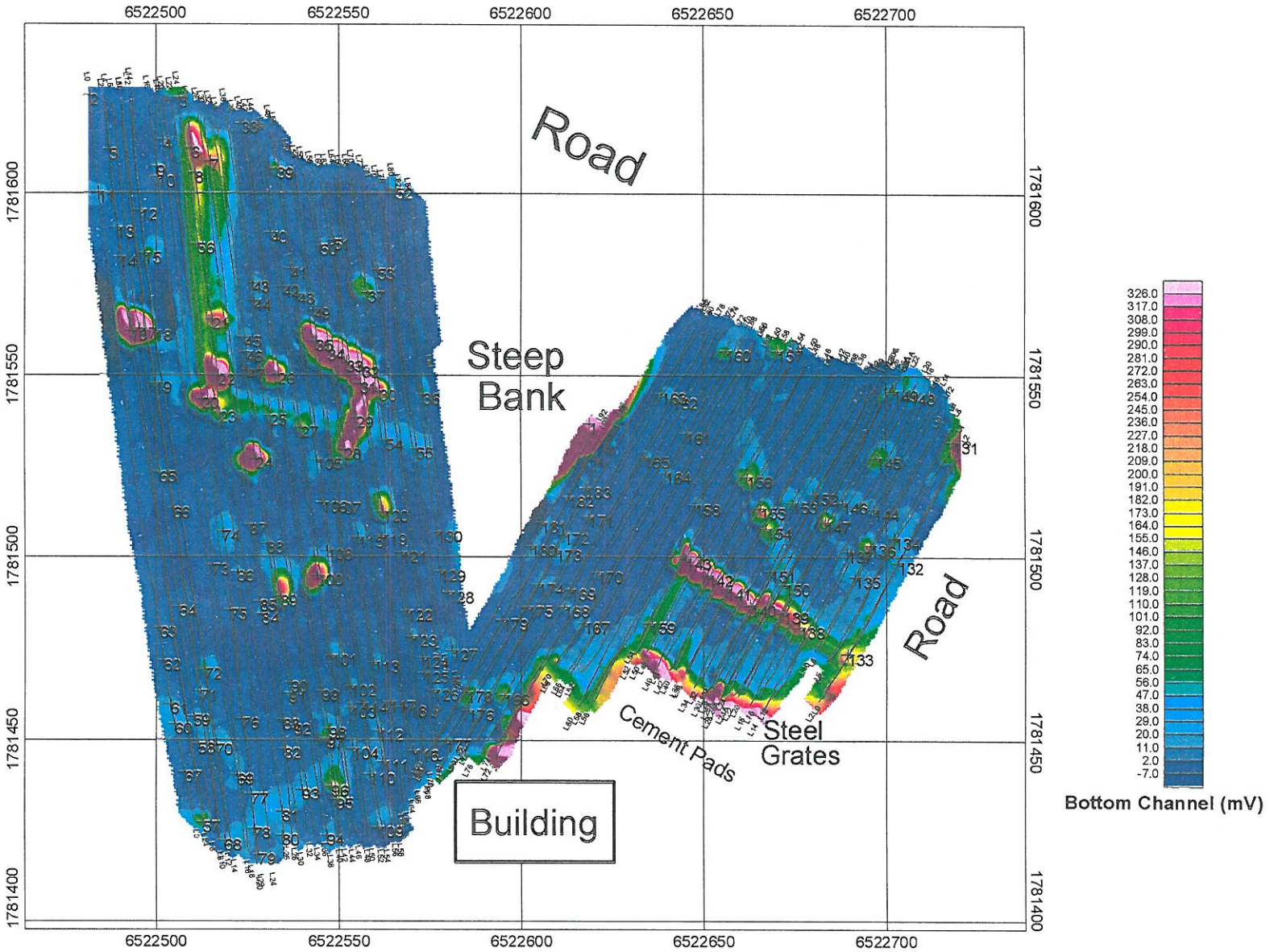

25 0 25 50

US survey foot

U.S. Army
Engineering & Support Center
Huntsville, Alabama

Benicia CA

Grid K2J2K3I2

Electromagnetic Survey

CA State Plane Coordinates

EODT
EOD TECHNOLOGY, INC.

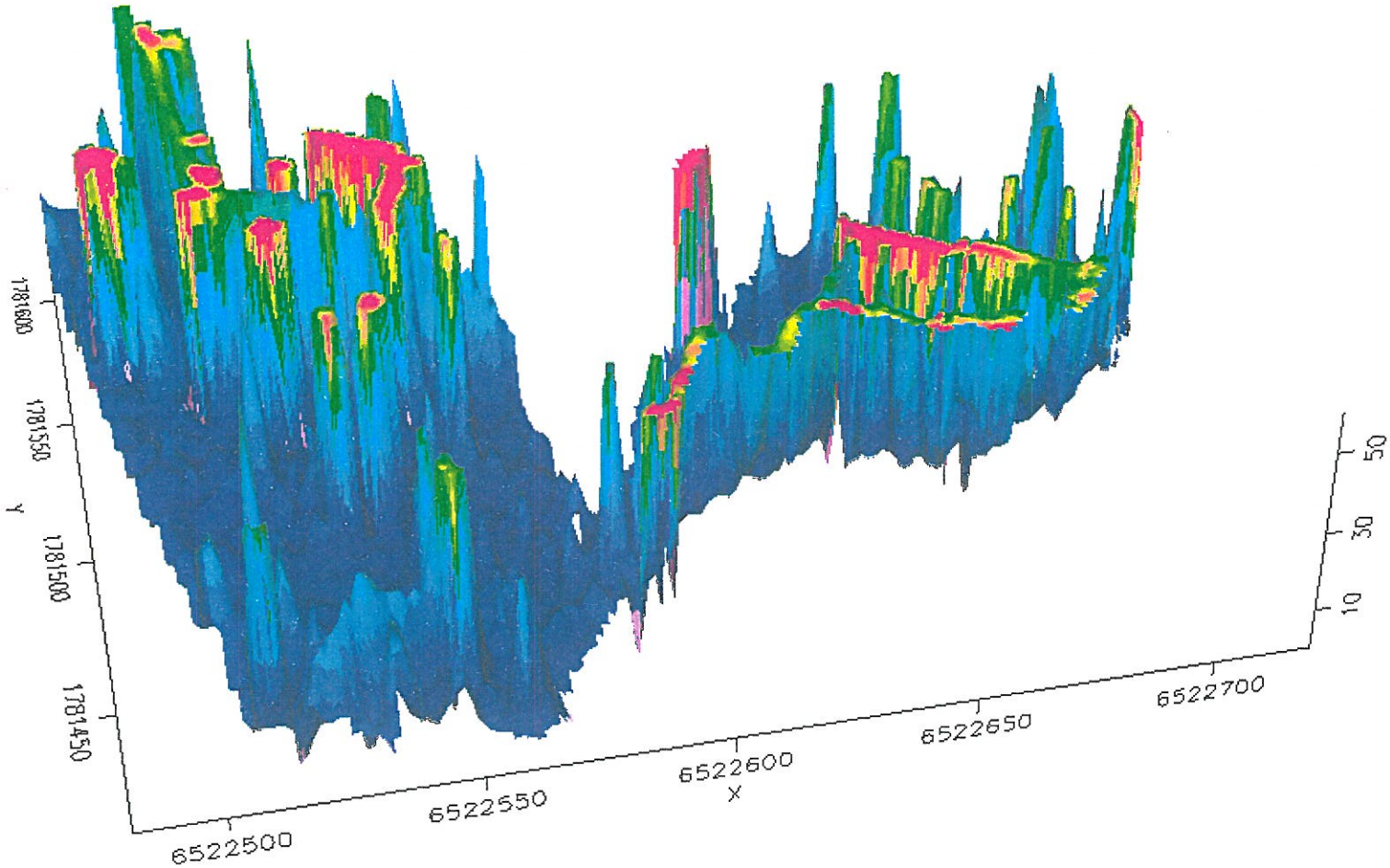

U.S. Army
Engineering & Support Center
Huntsville, Alabama

Benicia CA

Grid K2J2K3I2

Electromagnetic Survey

CA State Plane Coordinates

EODT
EOD TECHNOLOGY, INC.

K5

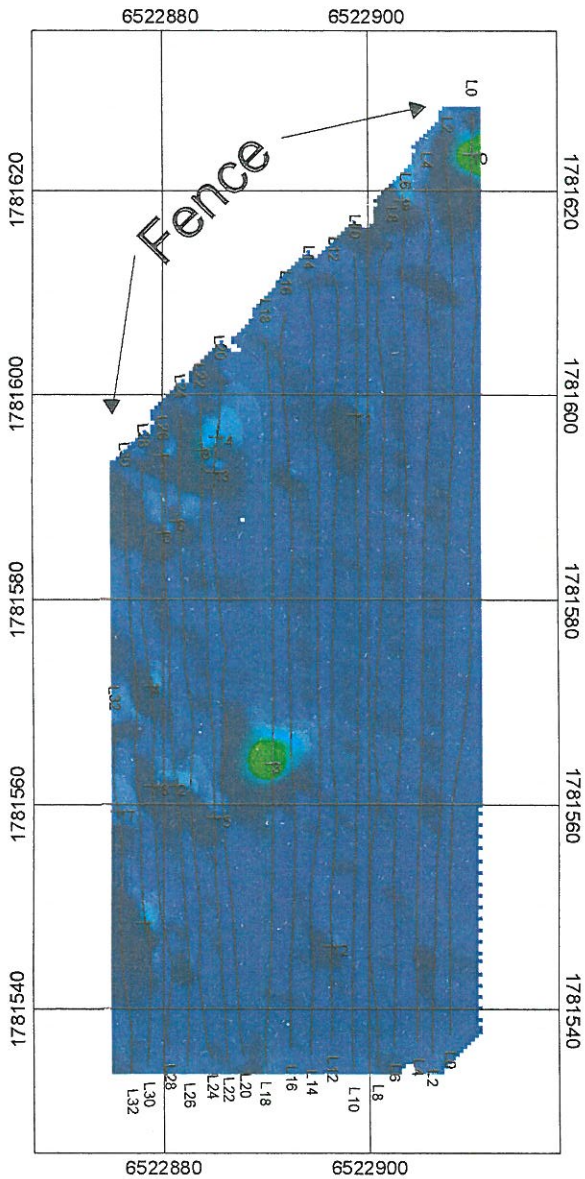

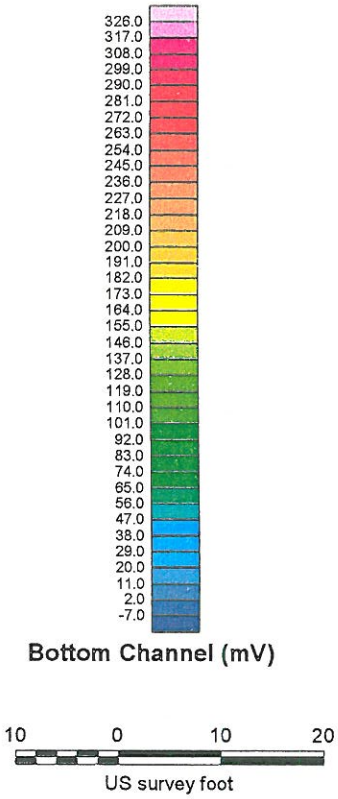

U.S. Army
Engineering & Support Center
Huntsville, Alabama

Benicia CA

Grid K5

Electromagnetic Survey

CA State Plane Coordinates

EODT
EOD TECHNOLOGY, INC.

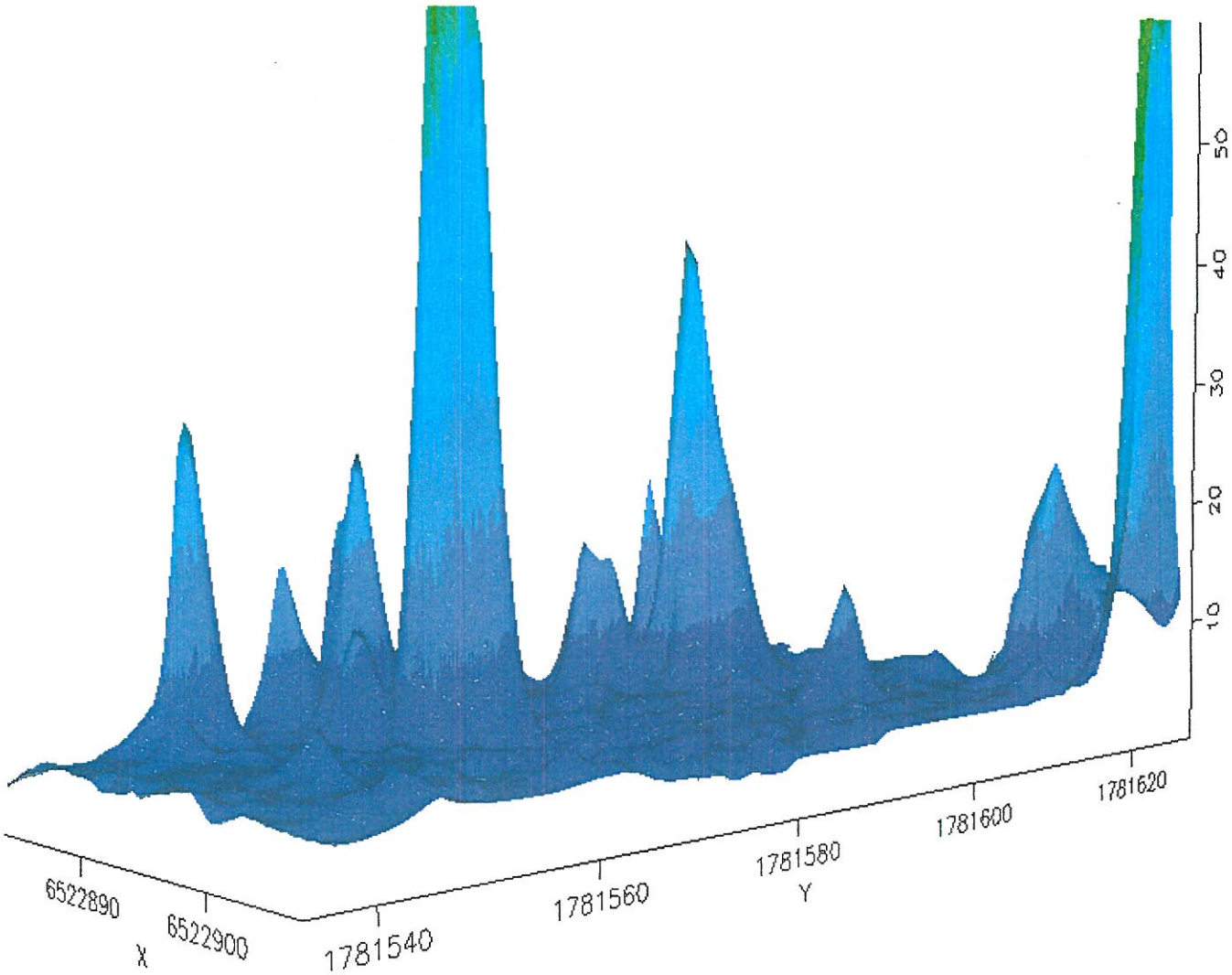

U.S. Army
Engineering & Support Center
Huntsville, Alabama

Benicia CA

Grid K5

Electromagnetic Survey

CA State Plane Coordinates

EODT
EOD TECHNOLOGY, INC.

K6 K7



Bottom Channel (mV)

-7.0 20.0 56.0 92.0 128.0 173.0 218.0 263.0 308.0

25 0 25

US survey foot

U.S. Army
Engineering & Support Center
Huntsville, Alabama

Benecia CA

Grid K6 K7

Electromagnetic Survey

CA State Plane Coordinates

EODT
EOD TECHNOLOGY, INC.

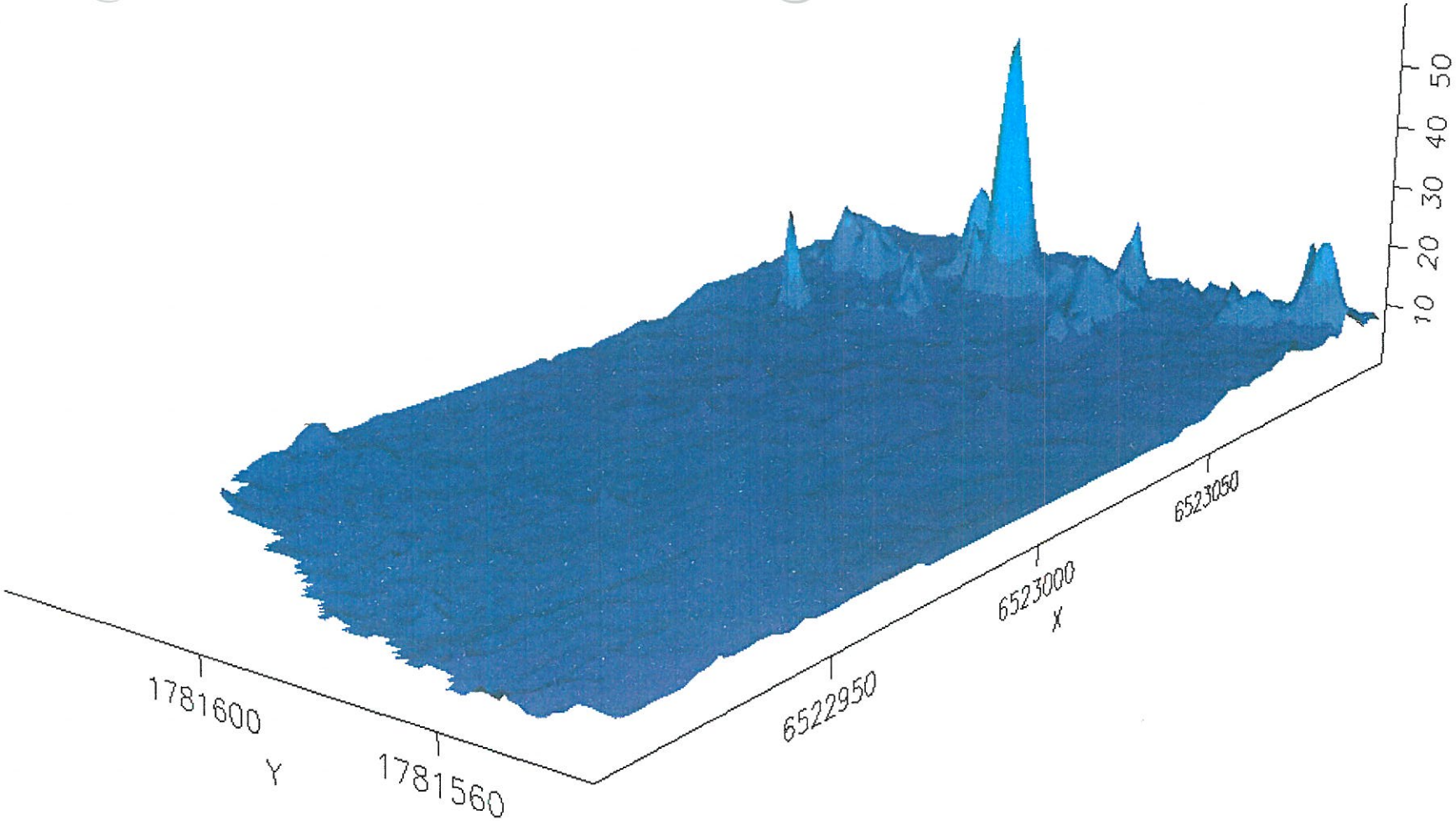

U.S. Army
Engineering & Support Center
Huntsville, Alabama

Benecia CA
Grid K6 K7
Electromagnetic Survey
CA State Plane Coordinates

EODT
EOD TECHNOLOGY, INC.

K8



1781536.149N
6523109.689E

10 0 10 20 30
US survey foot

U.S. Army
Engineering & Support Center
Huntsville, Alabama

Benicia CA

Grid K8

Electromagnetic Survey

CA State Plane Coordinates

EODT
EOD TECHNOLOGY, INC.

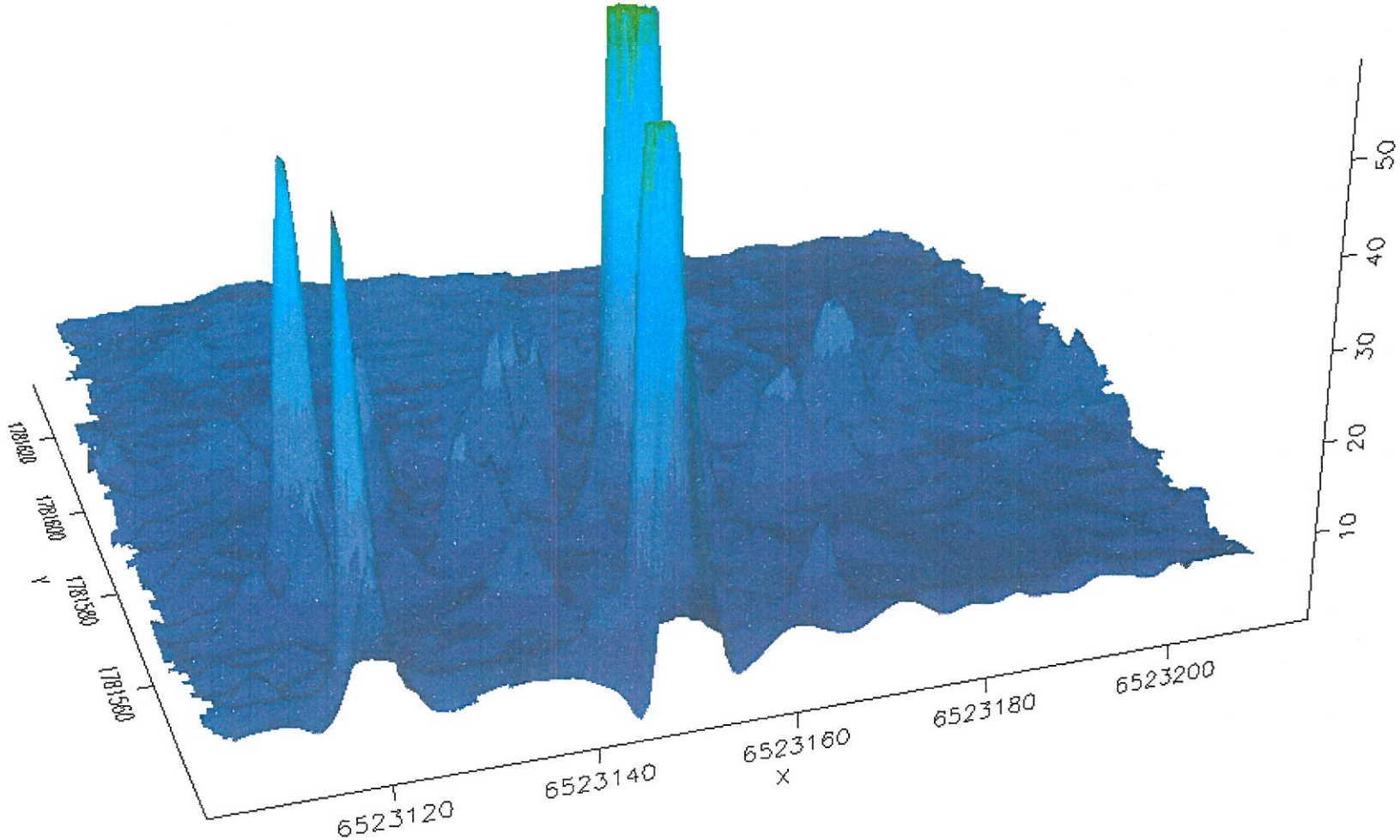

U.S. Army
Engineering & Support Center
Huntsville, Alabama

Benicia CA

Grid K8

Electromagnetic Survey

CA State Plane Coordinates

EODT
EOD TECHNOLOGY, INC.

K9 J9

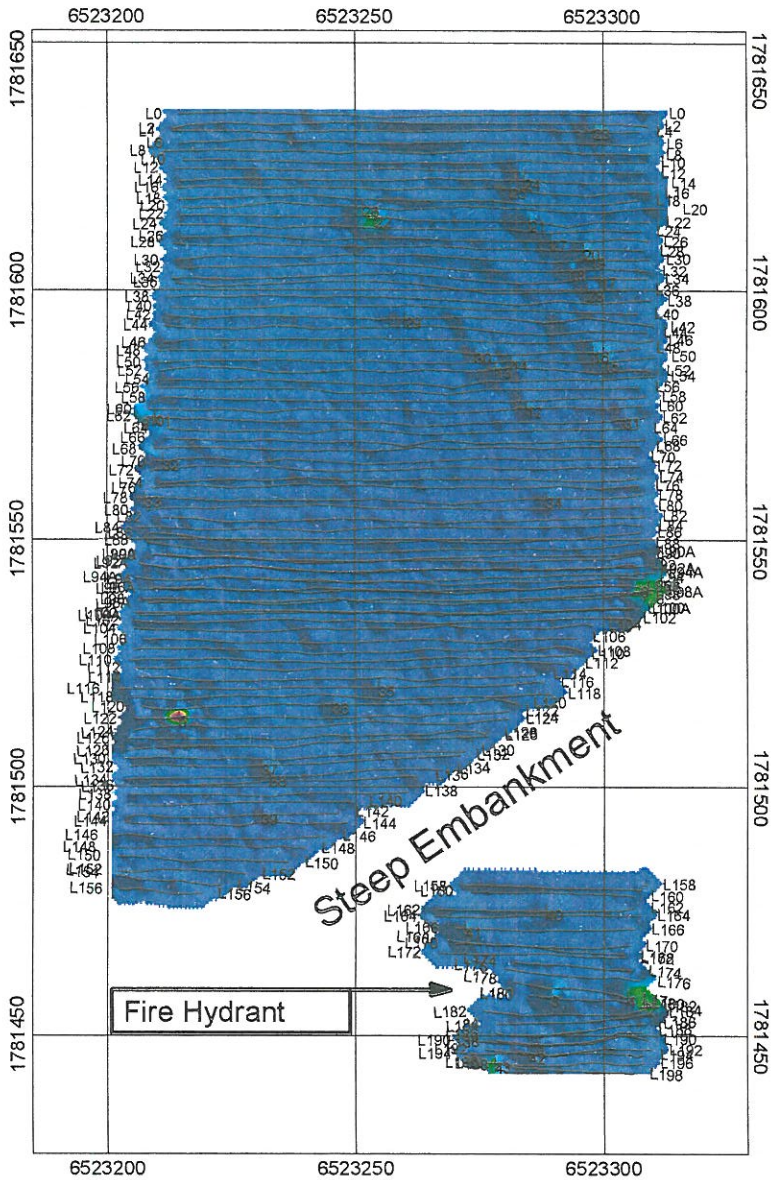

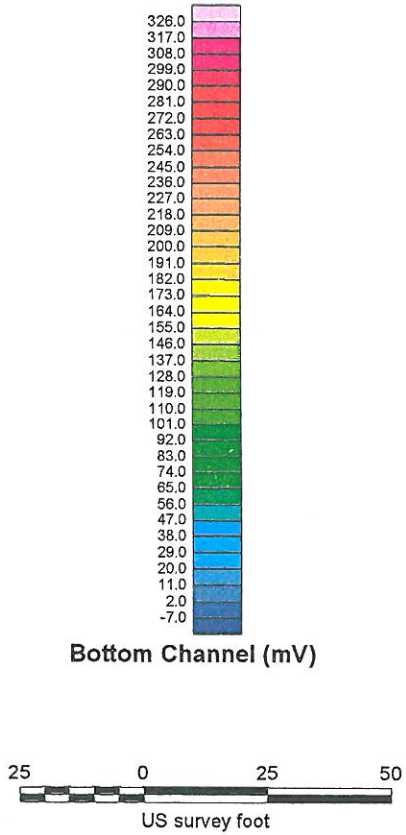

U.S. Army
Engineering & Support Center
Huntsville, Alabama

Benicia CA

Grid K9J9

Electromagnetic Survey

CA State Plane Coordinates

EODT
EOD TECHNOLOGY, INC.

N

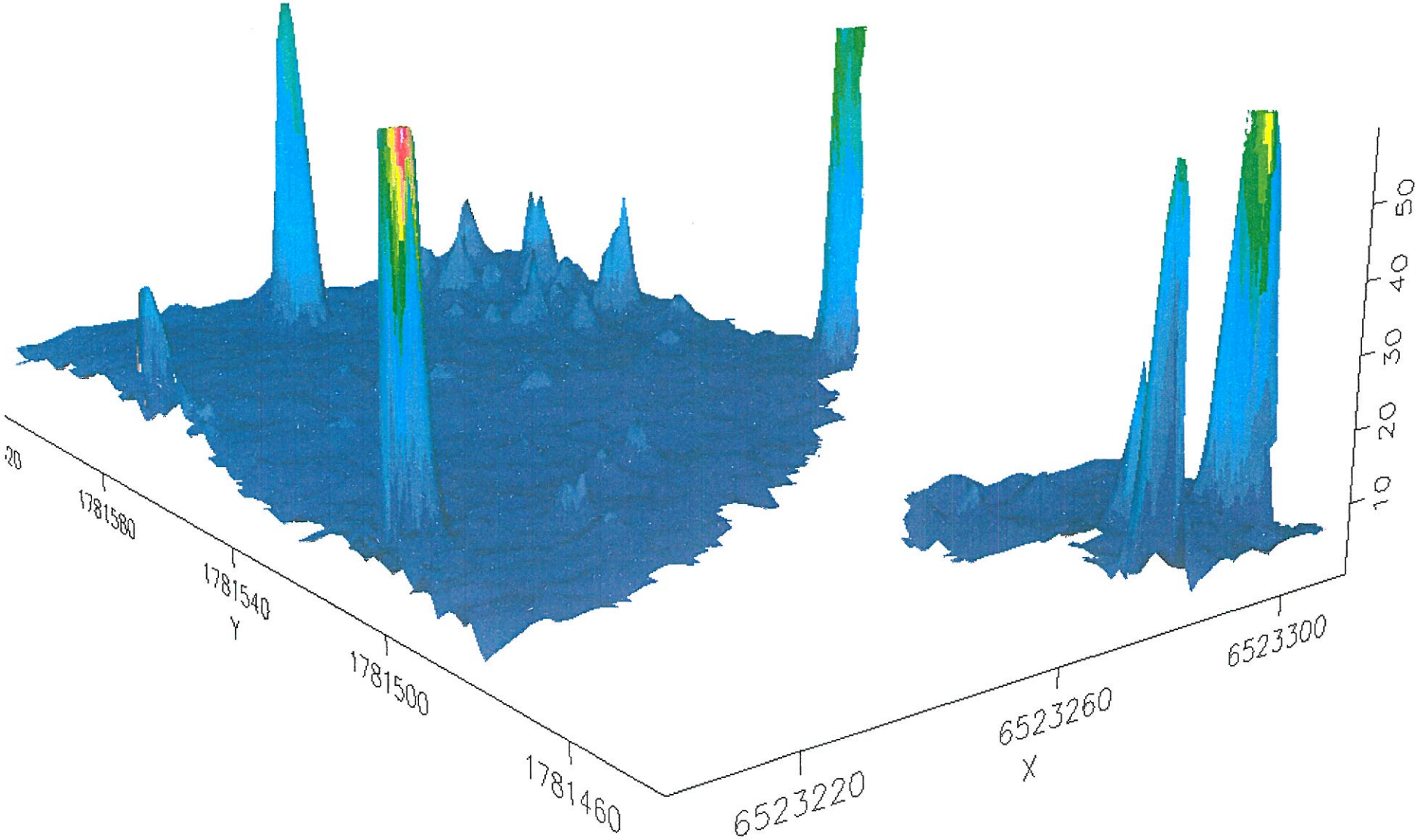

U.S. Army
Engineering & Support Center
Huntsville, Alabama

Benicia CA
Grid K9J9
Electromagnetic Survey
CA State Plane Coordinates

EODT
EOD TECHNOLOGY, INC.