K14

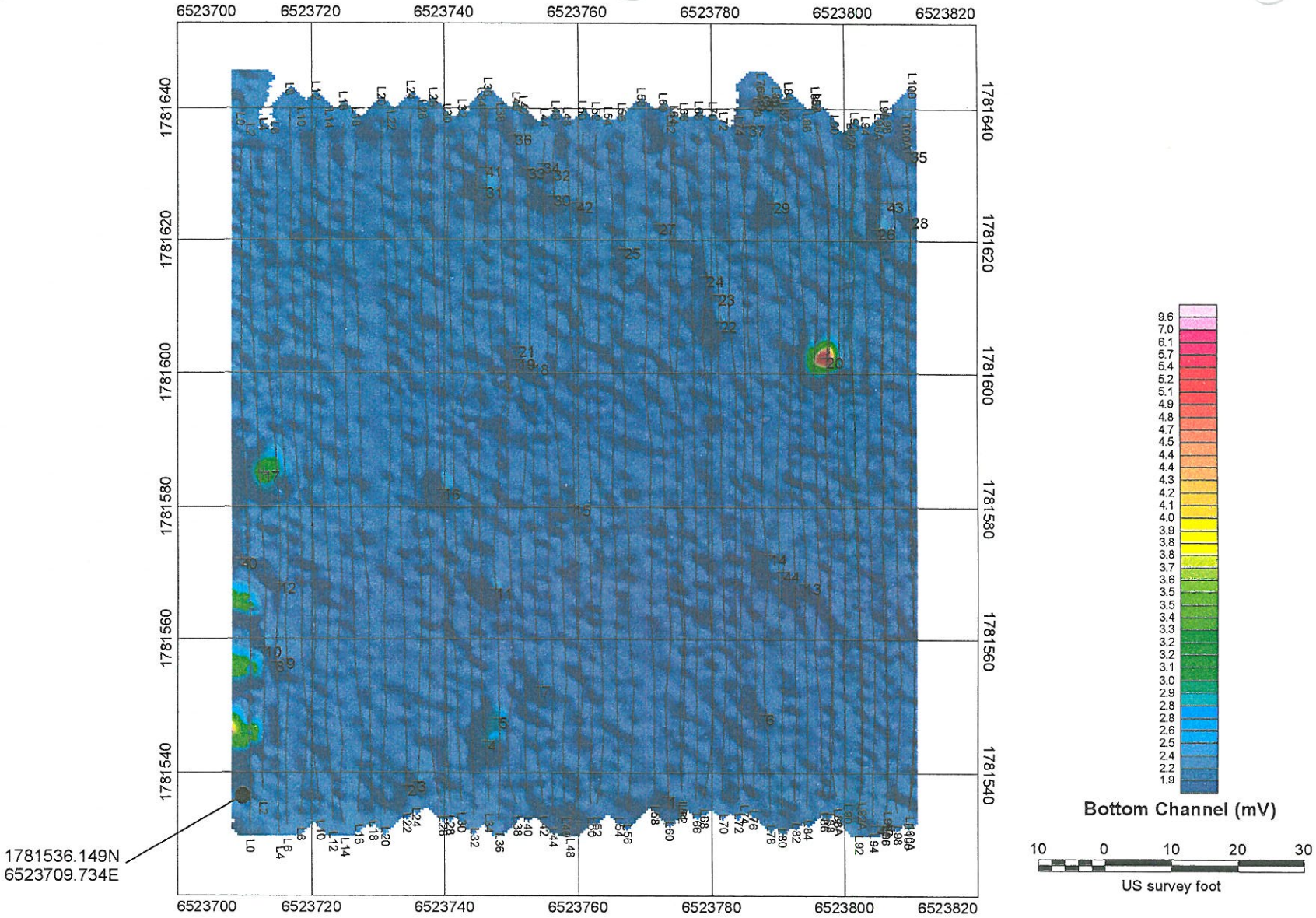

Benicia CA

Grid K14

Electromagnetic Survey

CA State Plane Coordinates

EODT
EOD TECHNOLOGY, INC.

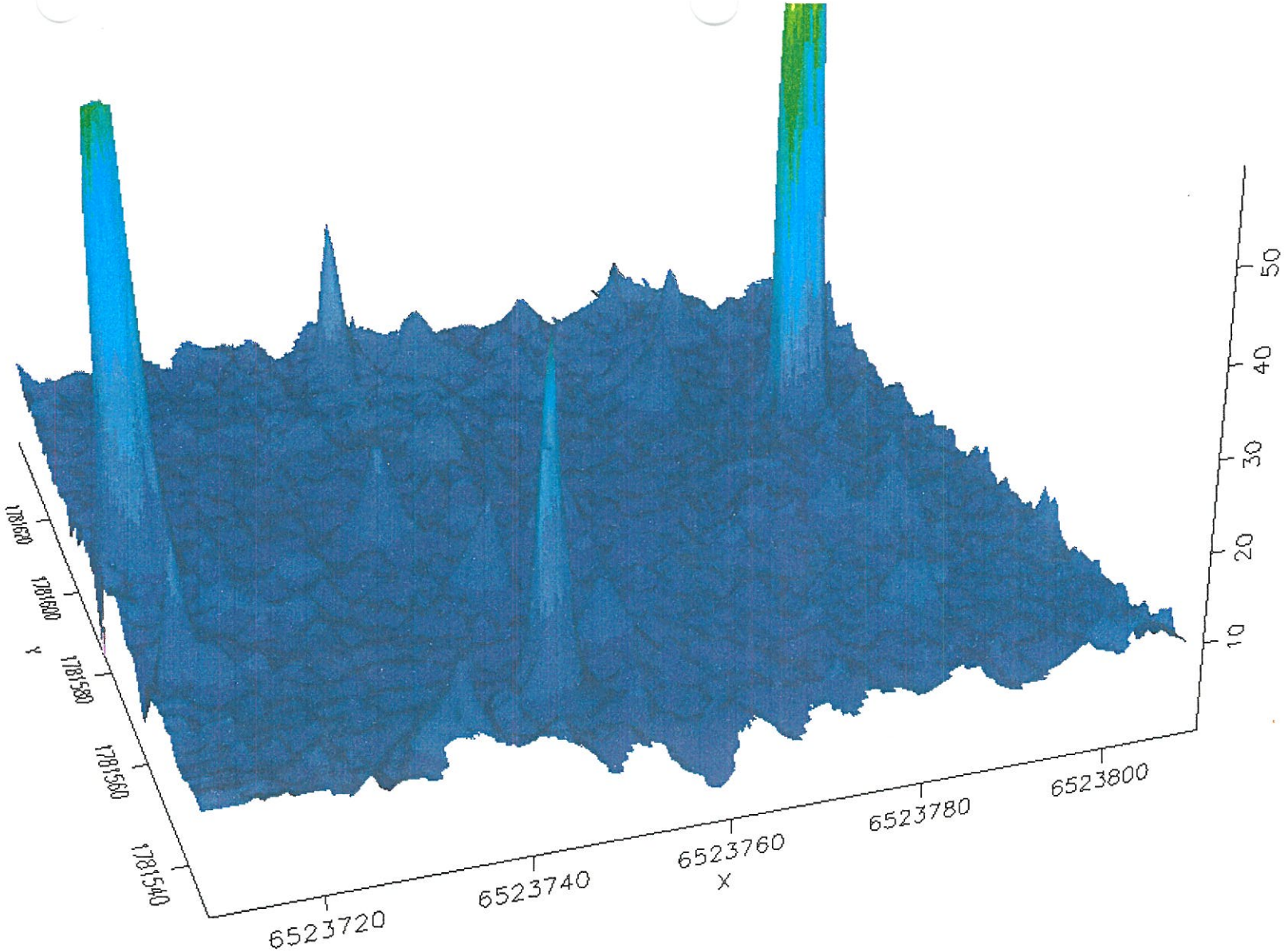

Benicia CA

Grid K14

Electromagnetic Survey

CA State Plane Coordinates

EODT

EOD TECHNOLOGY, INC.

K15

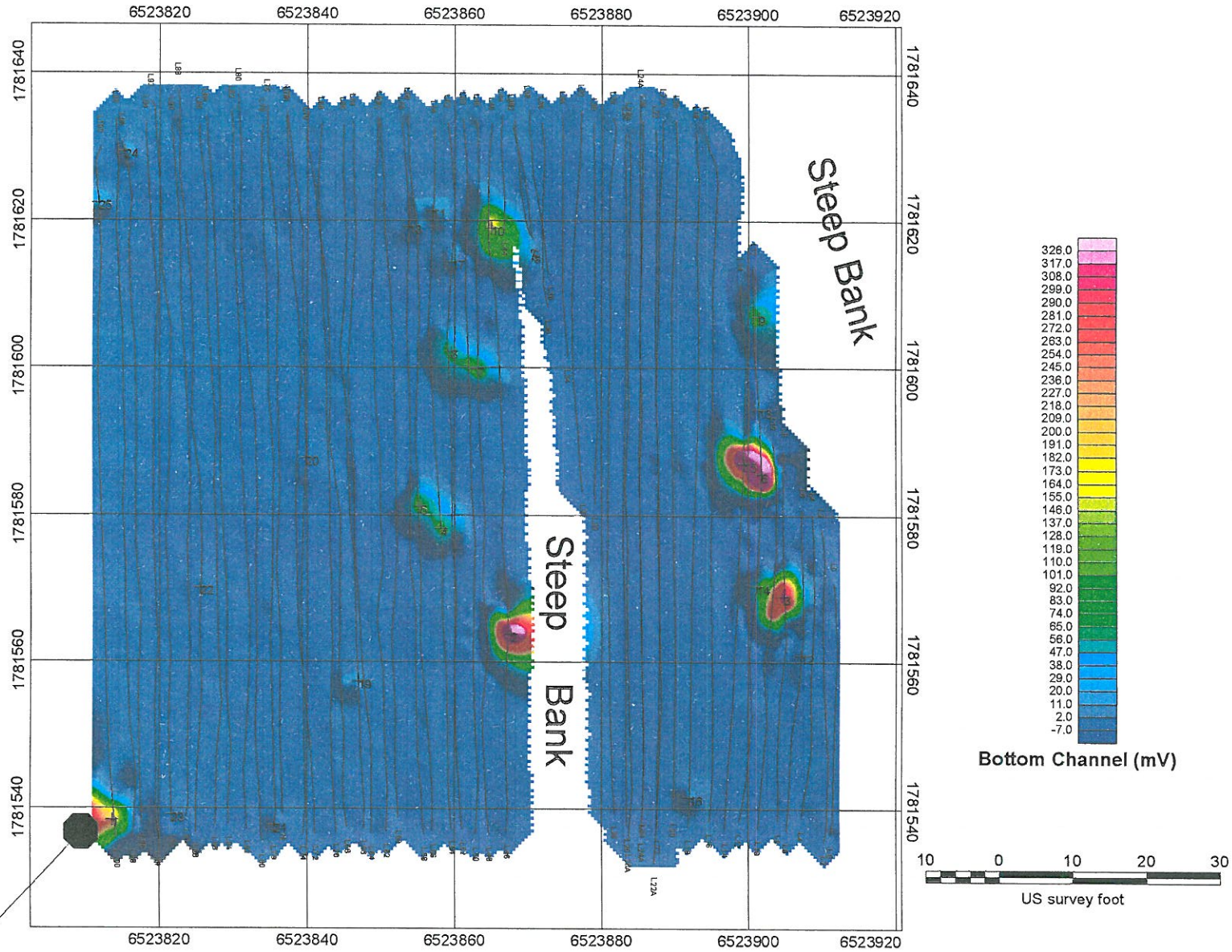

1781536.149N
6523809.741E

U.S. Army
Engineering & Support Center
Huntsville, Alabama

Benicia CA
Grid K15
Electromagnetic Survey
CA State Plane Coordinates

EODT
EOD TECHNOLOGY, INC.

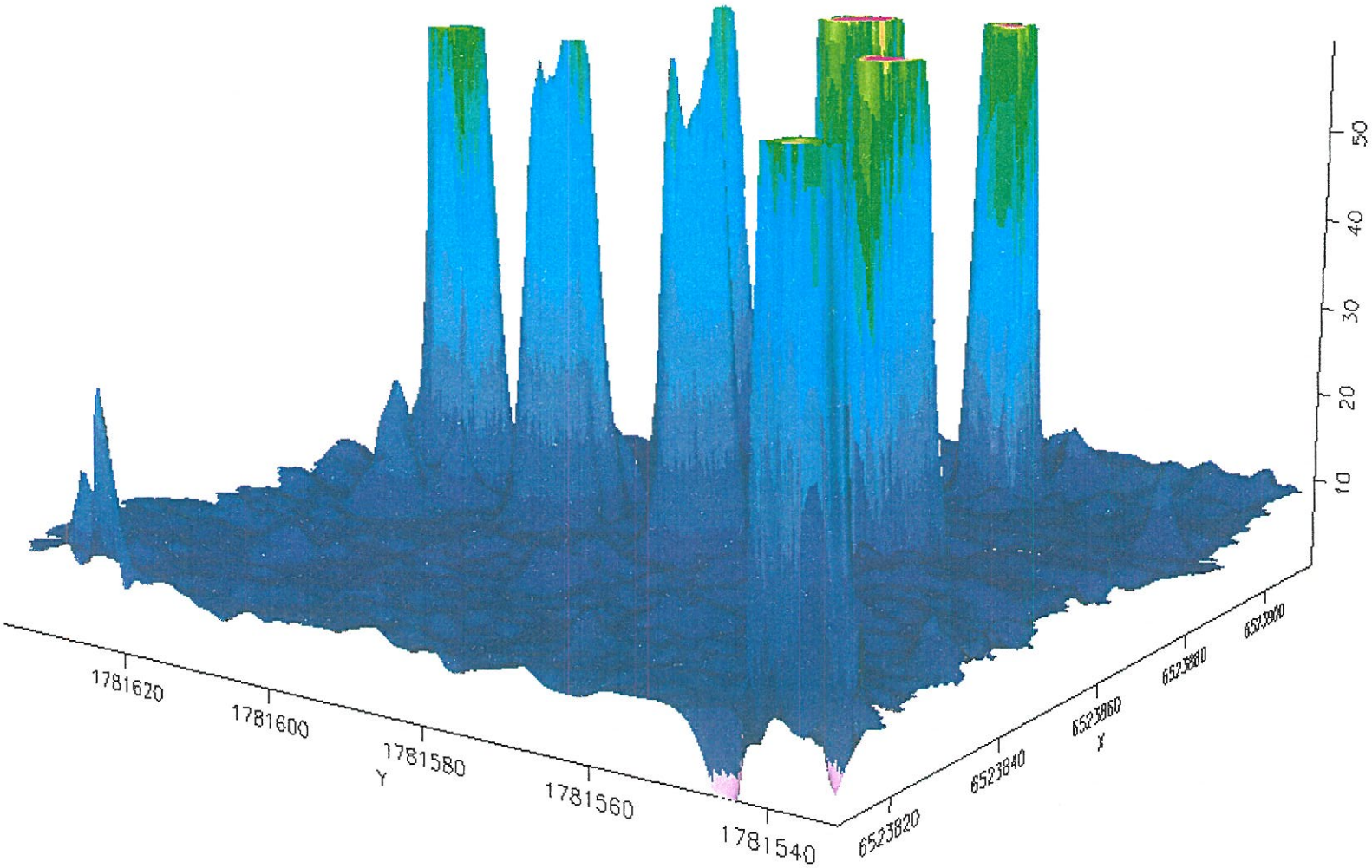

U.S. Army
Engineering & Support Center
Huntsville, Alabama

Benicia CA

Grid K15

Electromagnetic Survey

CA State Plane Coordinates

EODT
EOD TECHNOLOGY, INC.

K16

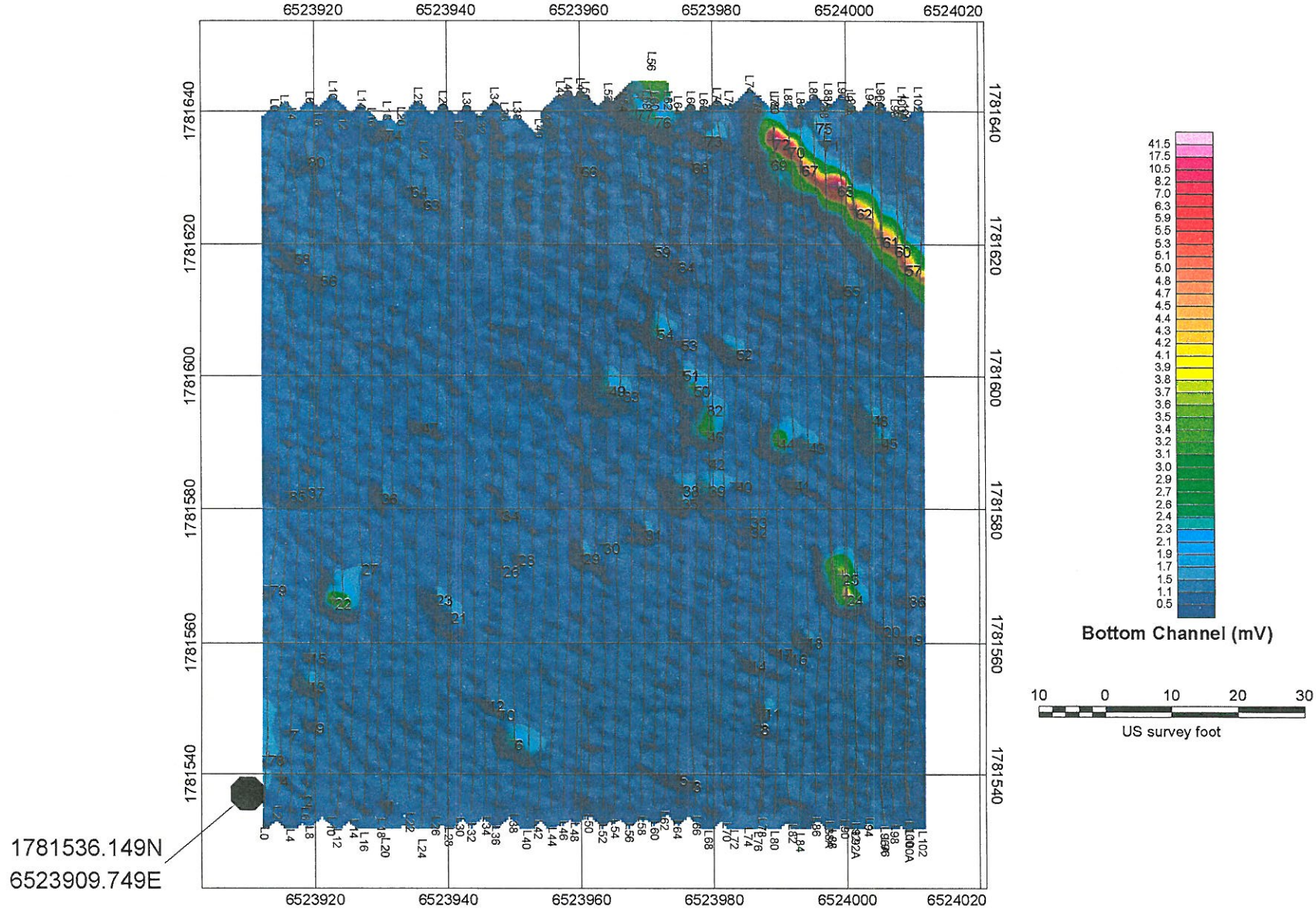

Benicia CA

Grid K16

Electromagnetic Survey

CA State Plane Coordinates

EODT
EOD TECHNOLOGY, INC.

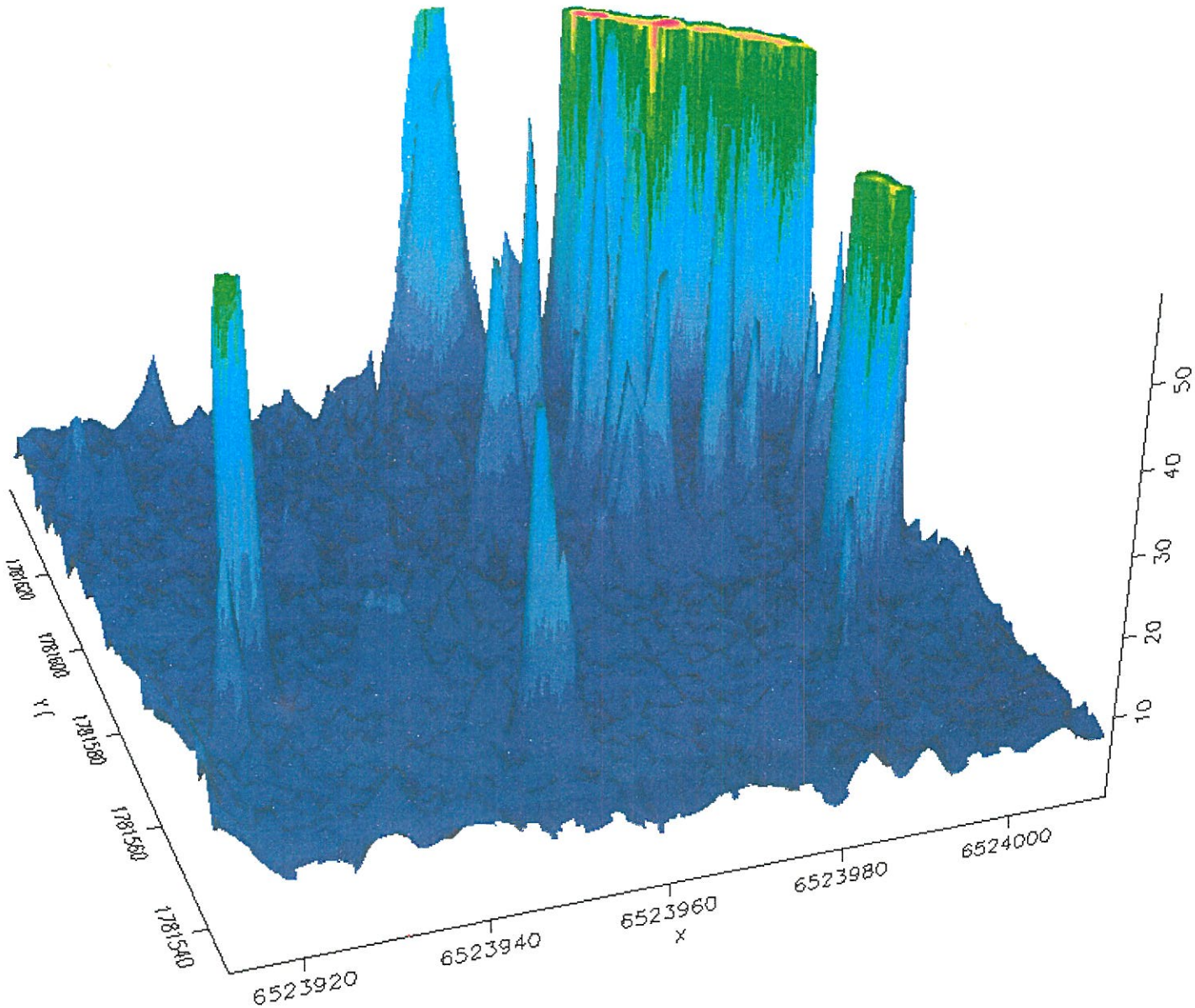

Benicia CA

Grid K16

Electromagnetic Survey

CA State Plane Coordinates

EODT
EOD TECHNOLOGY, INC.

L7 M7

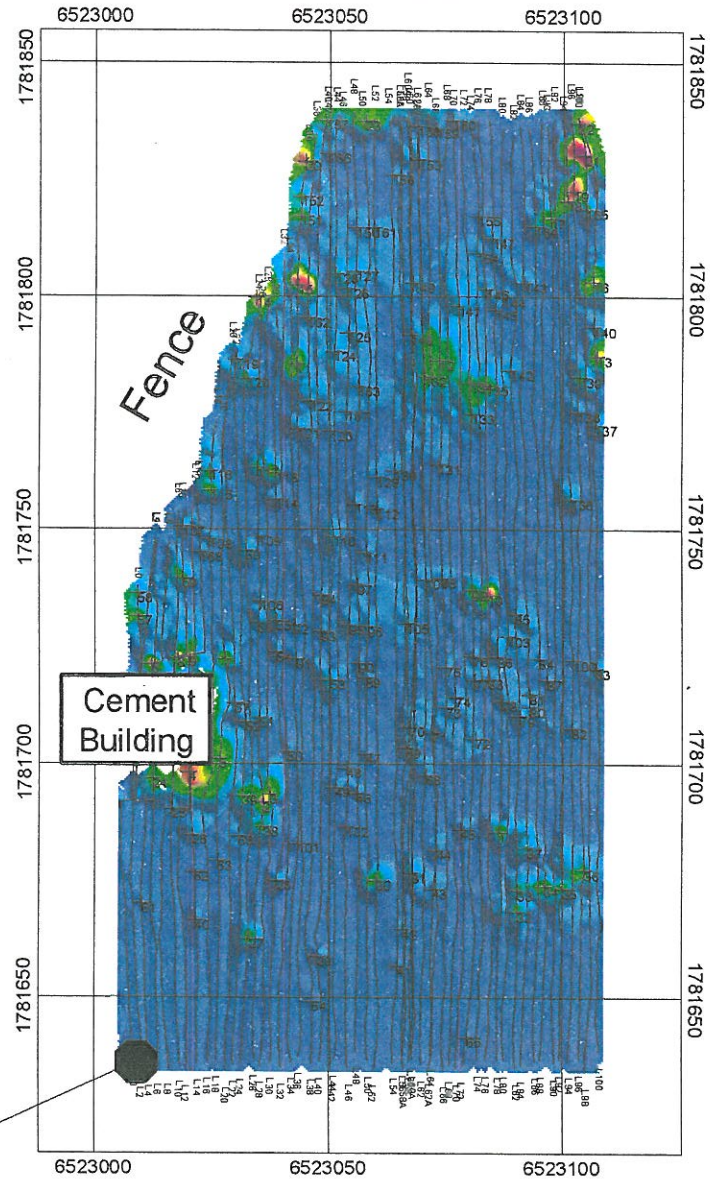

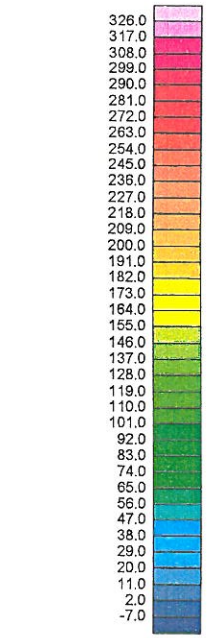



1781636.157N
6523009.681E

U.S. Army
Engineering & Support Center
Huntsville, Alabama

Benicia CA

Grid L7M7

Electromagnetic Survey

CA State Plane Coordinates

EODT
EOD TECHNOLOGY, INC.

N

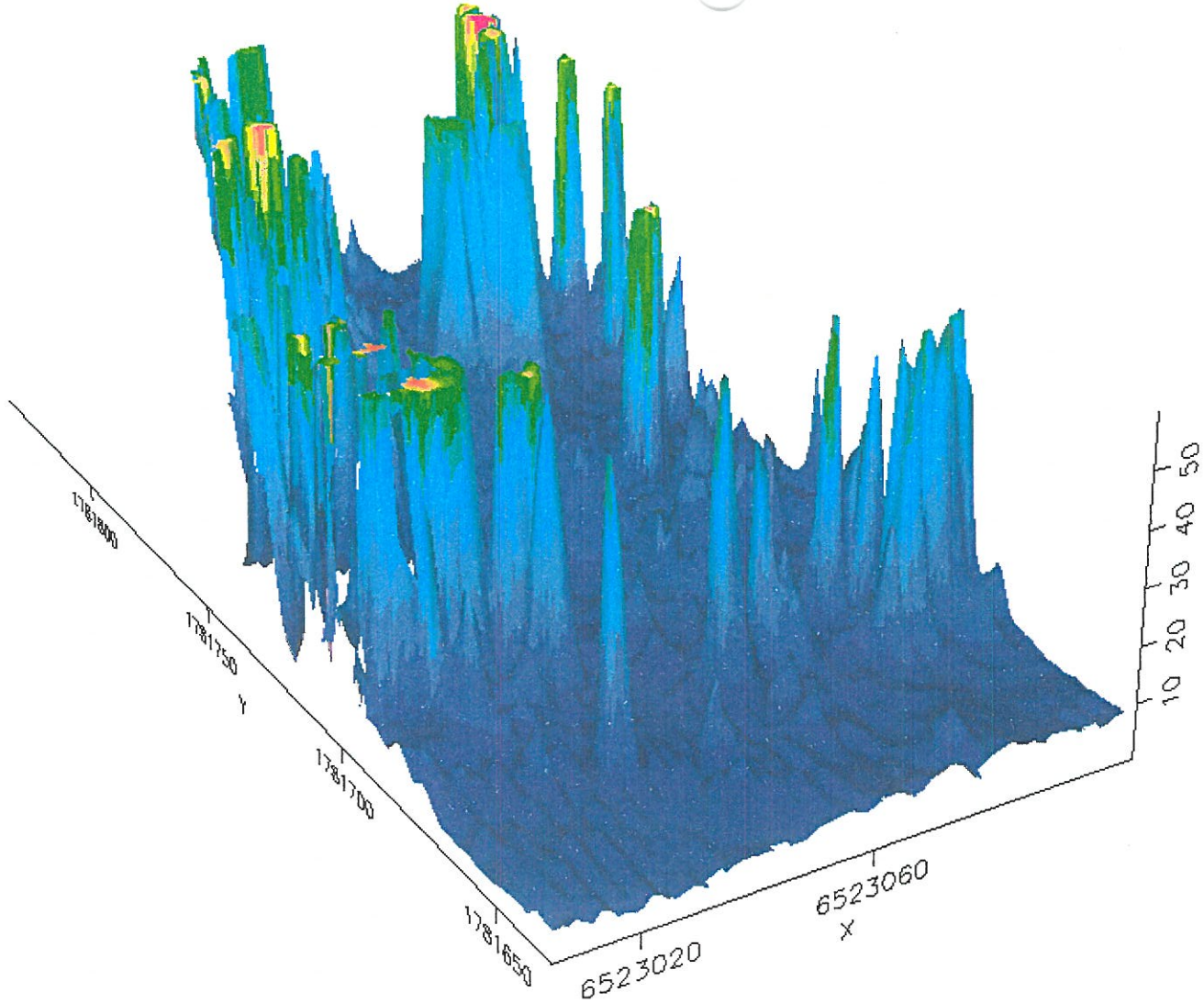

U.S. Army
Engineering & Support Center
Huntsville, Alabama

Benicia CA

Grid L7M7

Electromagnetic Survey

CA State Plane Coordinates

EODT
EOD TECHNOLOGY, INC.

L14

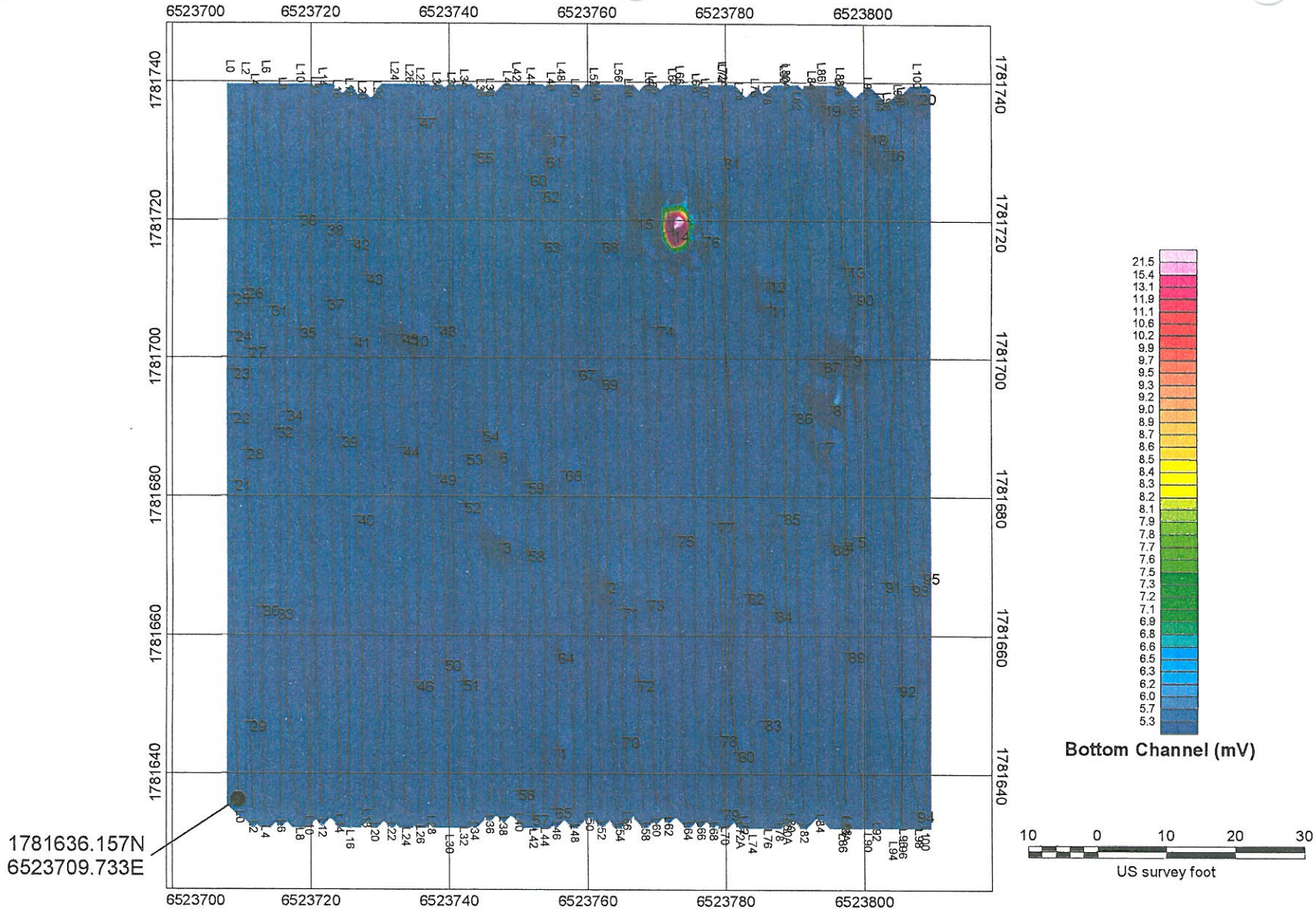

Benicia CA

Grid L14

Electromagnetic Survey

CA State PLane Coordinates

EODT

EOD TECHNOLOGY, INC.

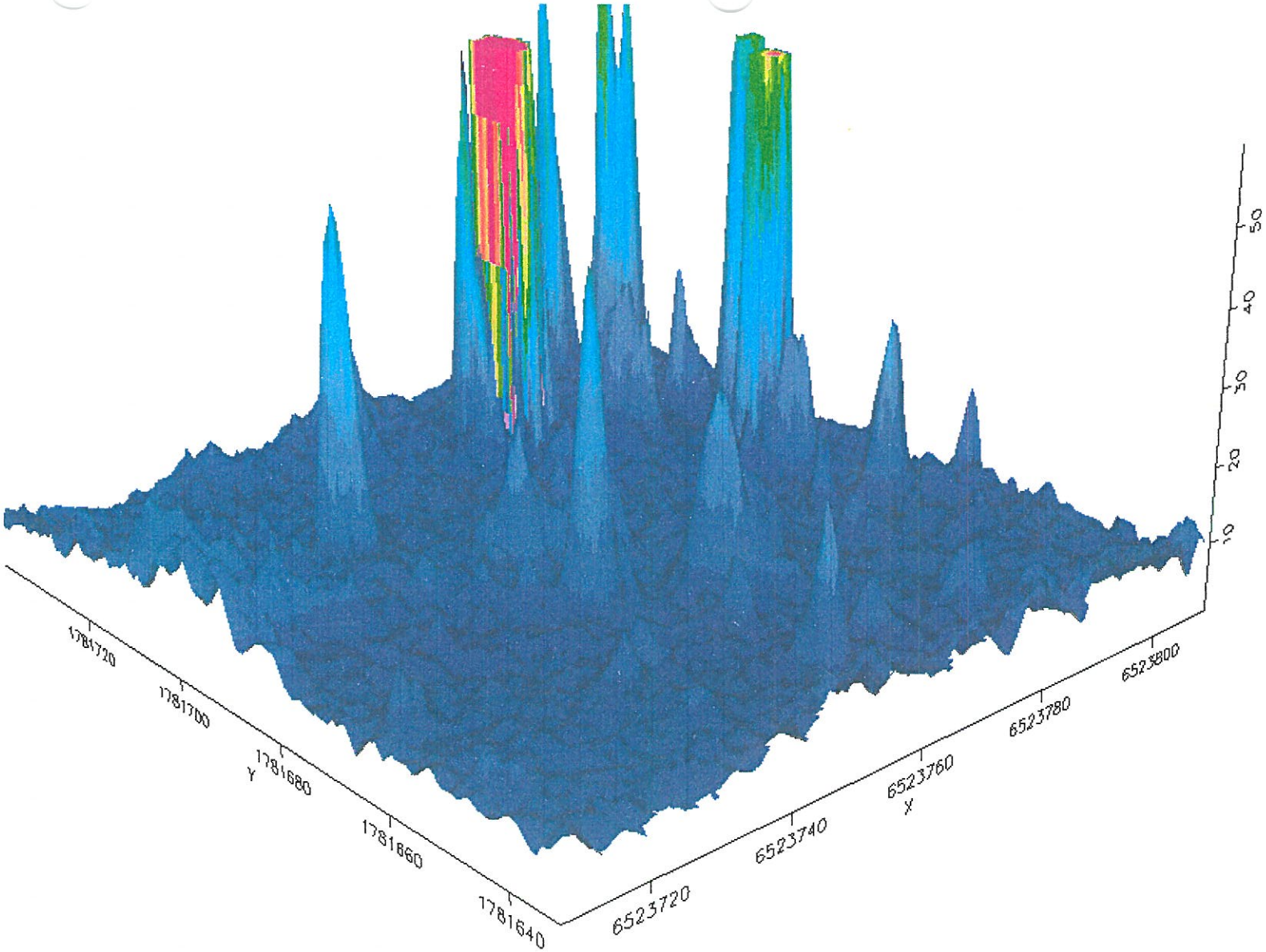

Benicia CA

Grid L14

Electromagnetic Survey

CA State Plane Coordinates

EODT

EOD TECHNOLOGY, INC.

L15

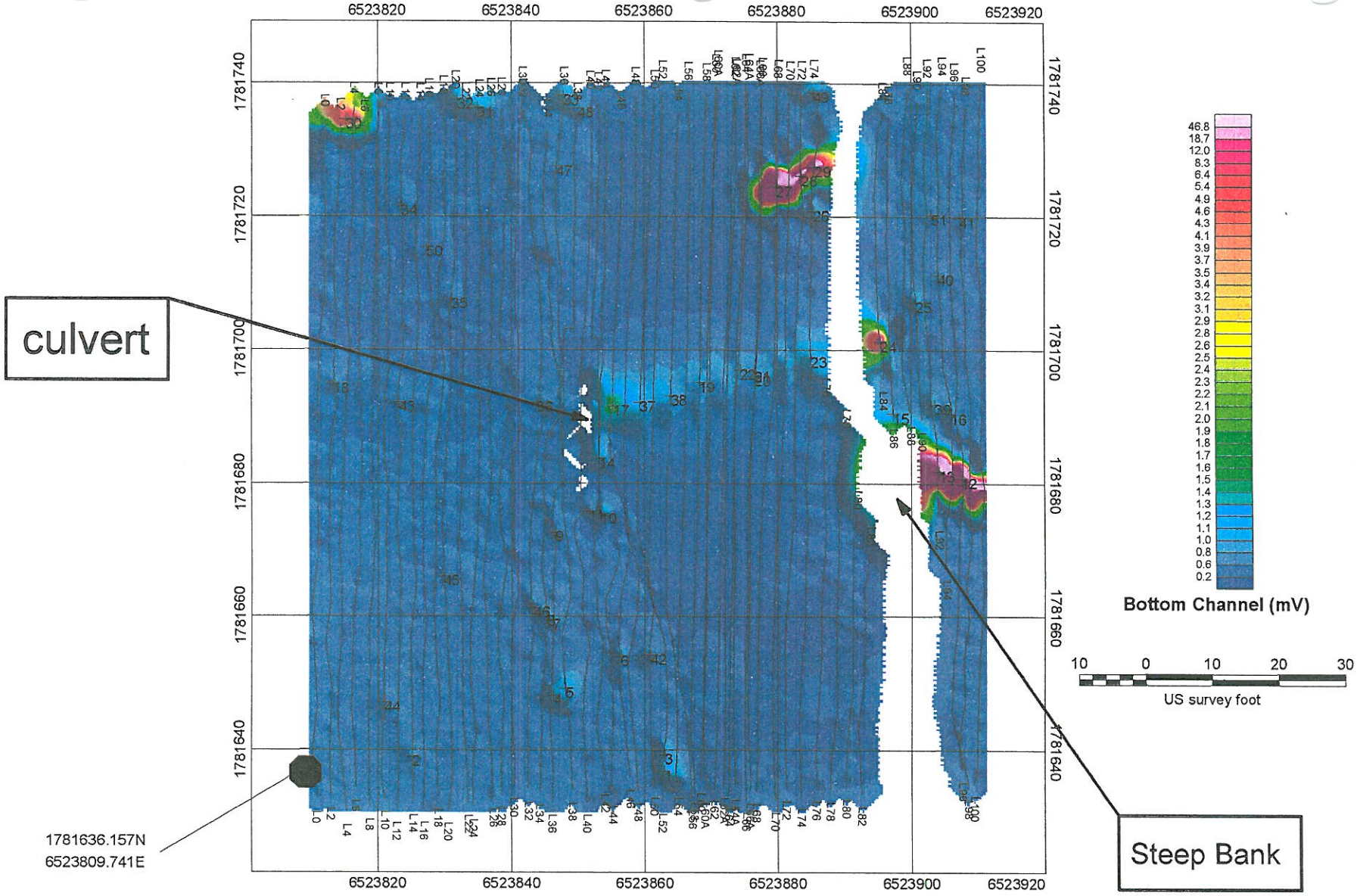

Benicia CA

Grid L15

Electromagnetic Survey

EODT

EOD TECHNOLOGY, INC.

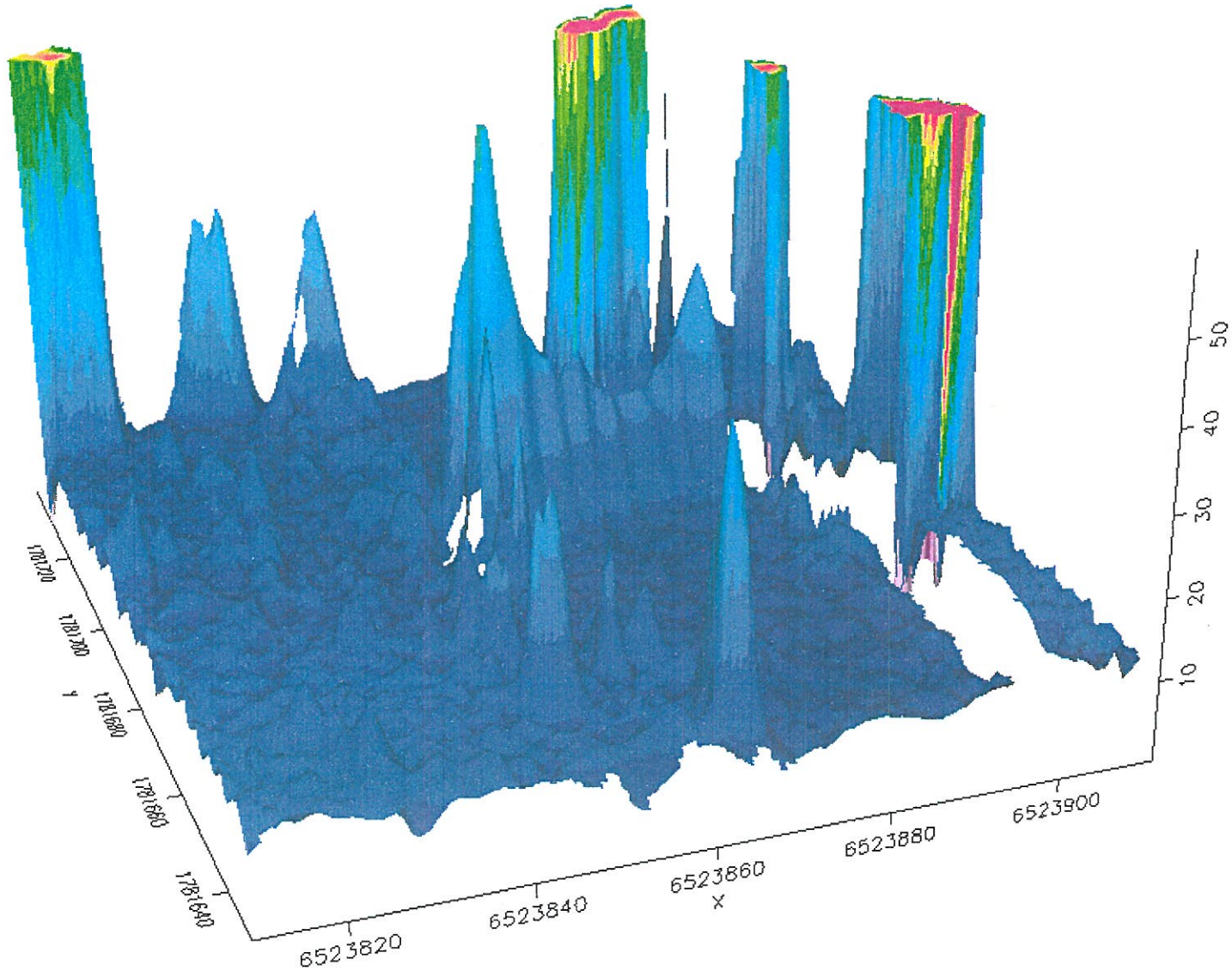

Benicia CA

Grid L15

Electromagnetic Survey

EODT

EOD TECHNOLOGY, INC.

M6 N6 N5

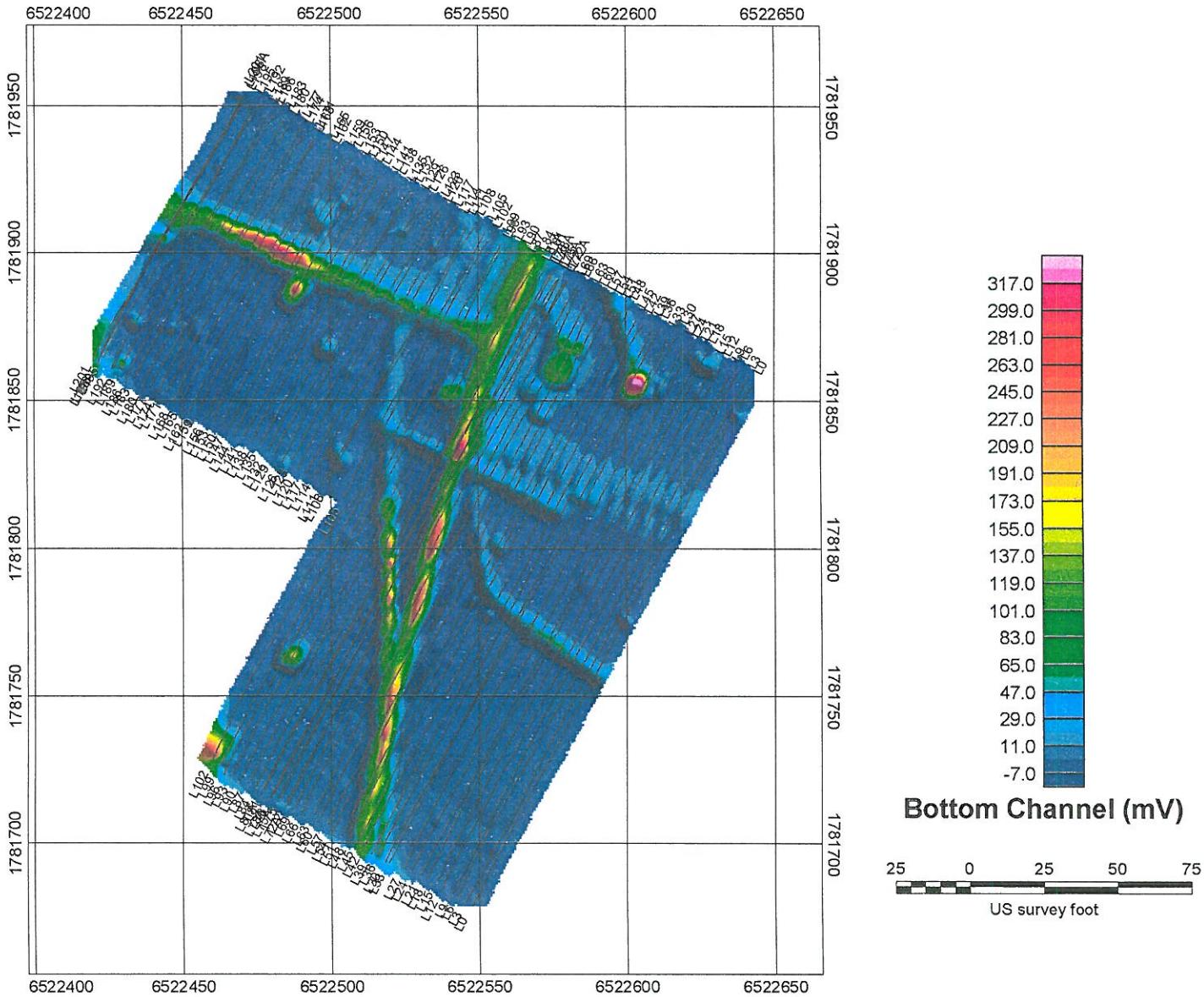

U.S. Army
Engineering & Support Center
Huntsville, Alabama

Benicia CA

Grid M6N6N5

Electromagnetic Survey

CA State Plane Coordinates

EODT
EOD TECHNOLOGY, INC.

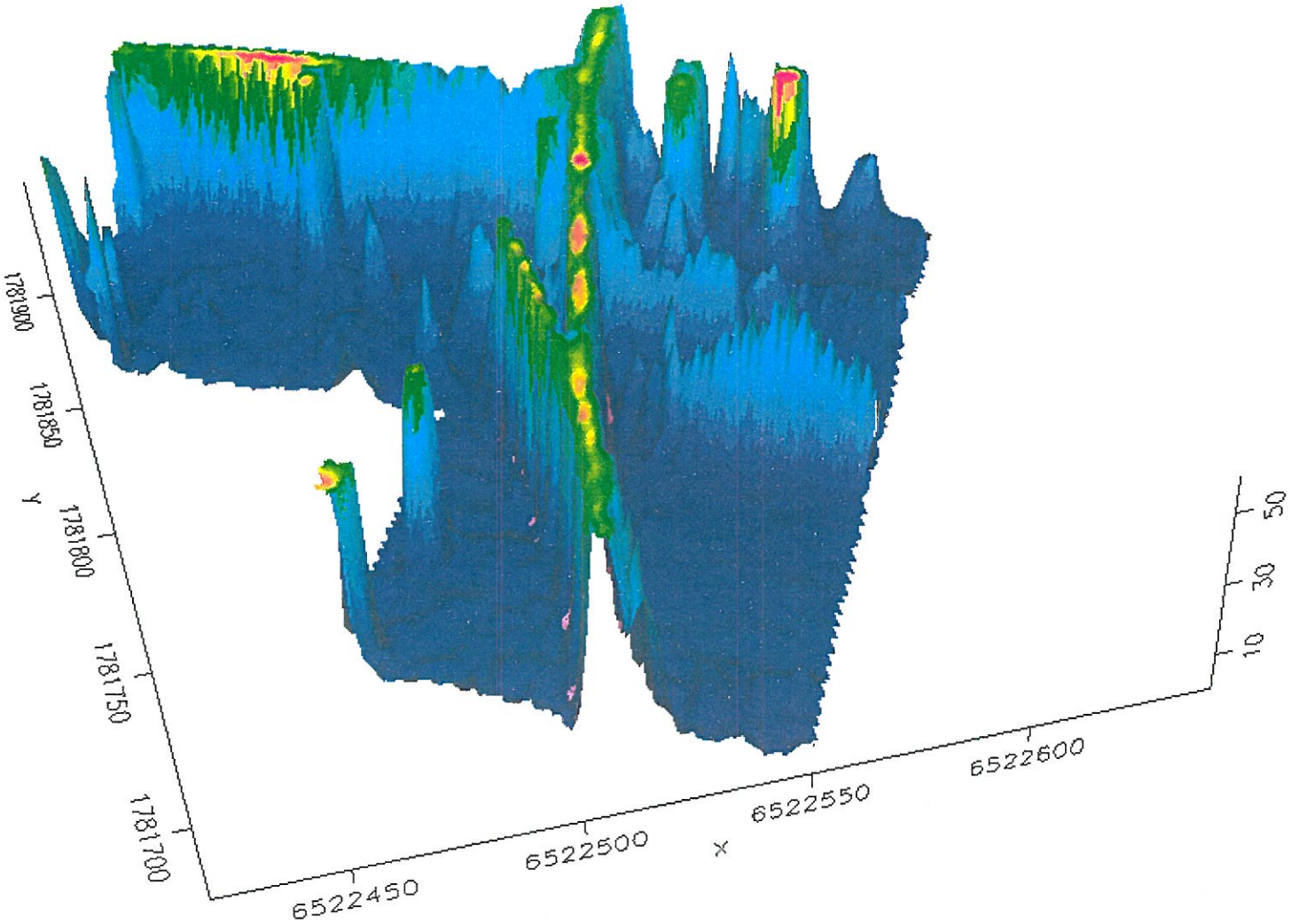

U.S. Army
Engineering & Support Center
Huntsville, Alabama

Benicia CA

Grid M6N6N5

Electromagnetic Survey

CA State Plane Coordinates

EODT
EOD TECHNOLOGY, INC.

M7 N7 M8 N8

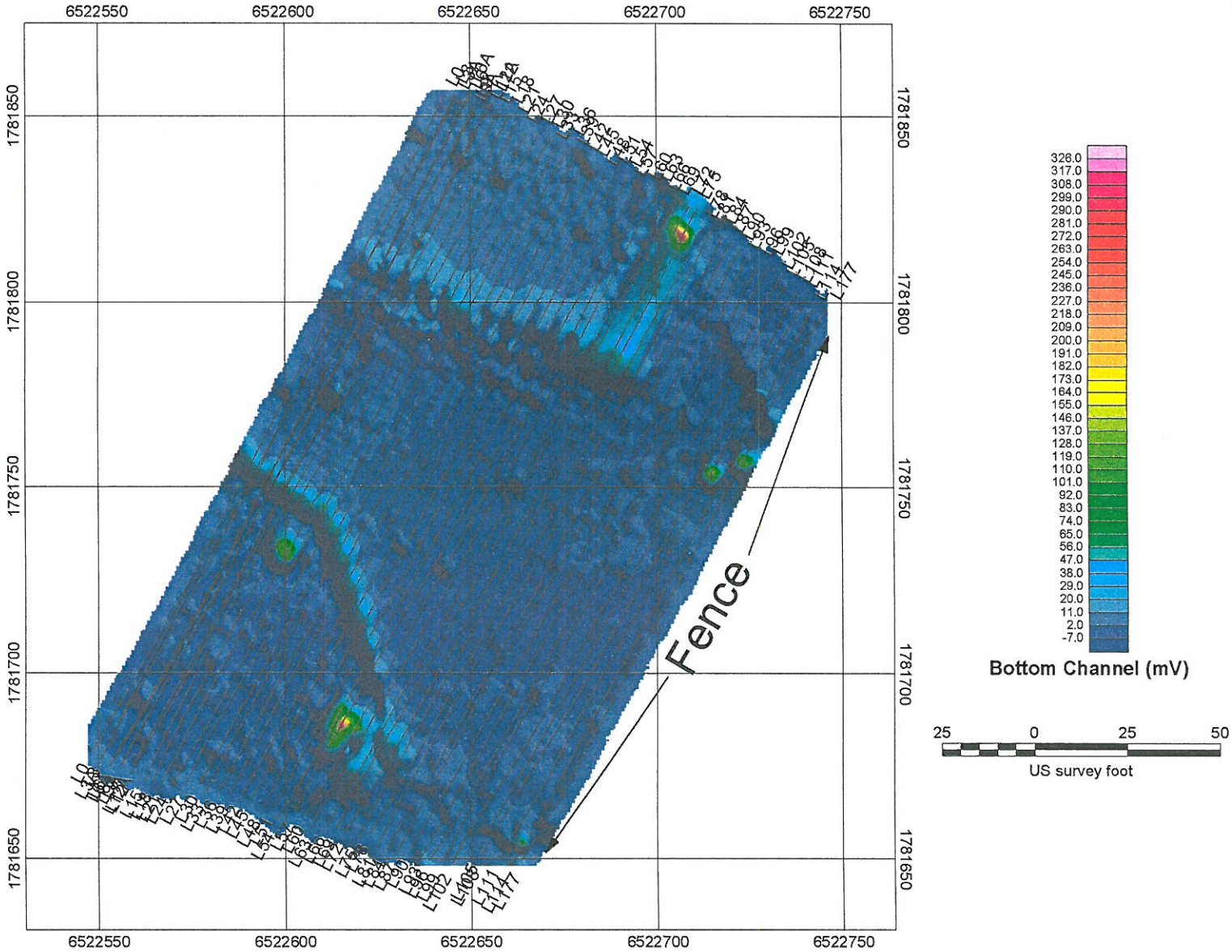

U.S. Army
Engineering & Support Center
Huntsville, Alabama

Benicia CA

Grid: M7N7M8N8

Electomagnetic Survey

CA State Plane Coordinates

EODT
EOD TECHNOLOGY, INC.

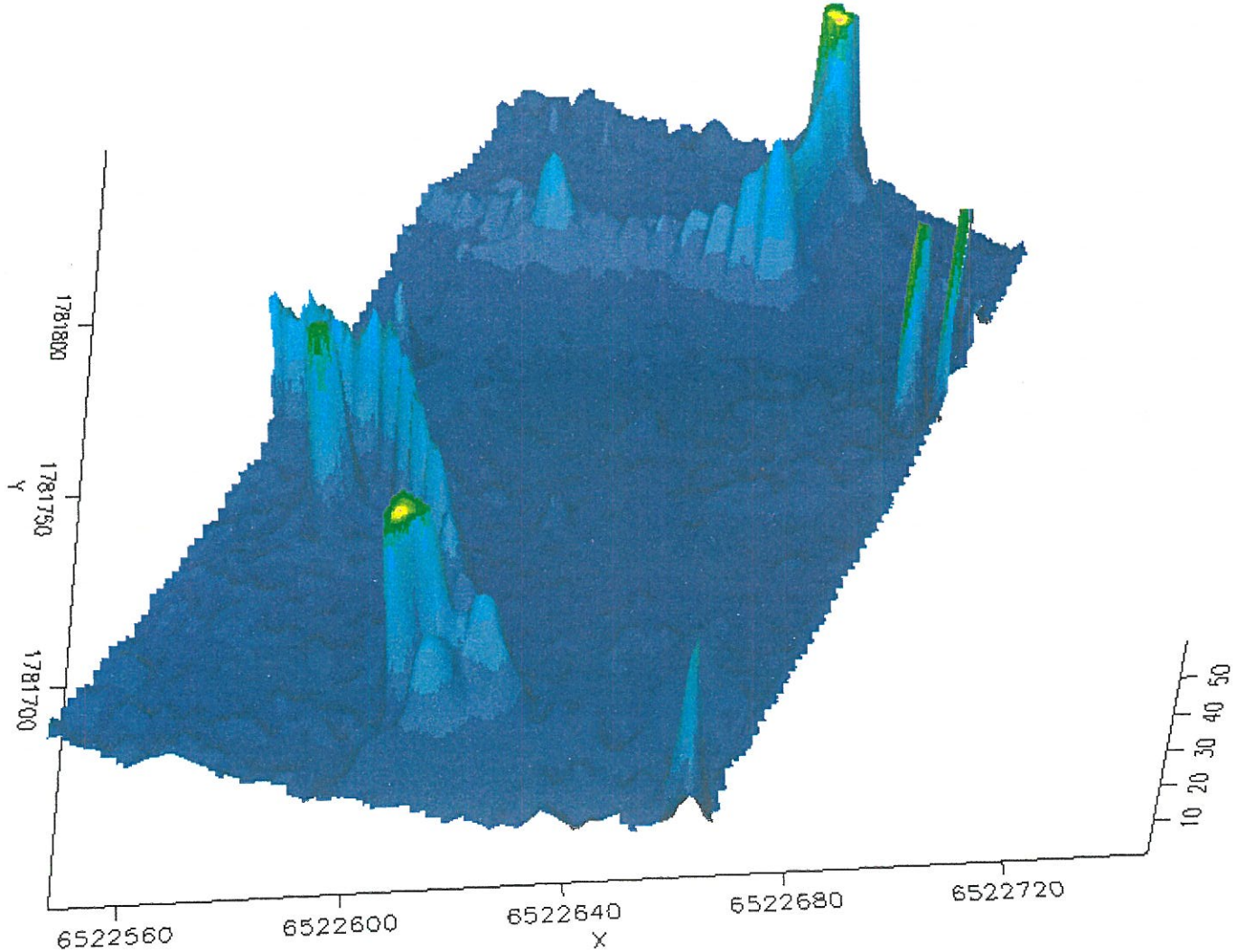

U.S. Army
Engineering & Support Center
Huntsville, Alabama

Benicia CA

Grid: M7N7M8N8

Electomagnetic Survey

CA State Plane Coordinates

EODT
EOD TECHNOLOGY, INC.

M16

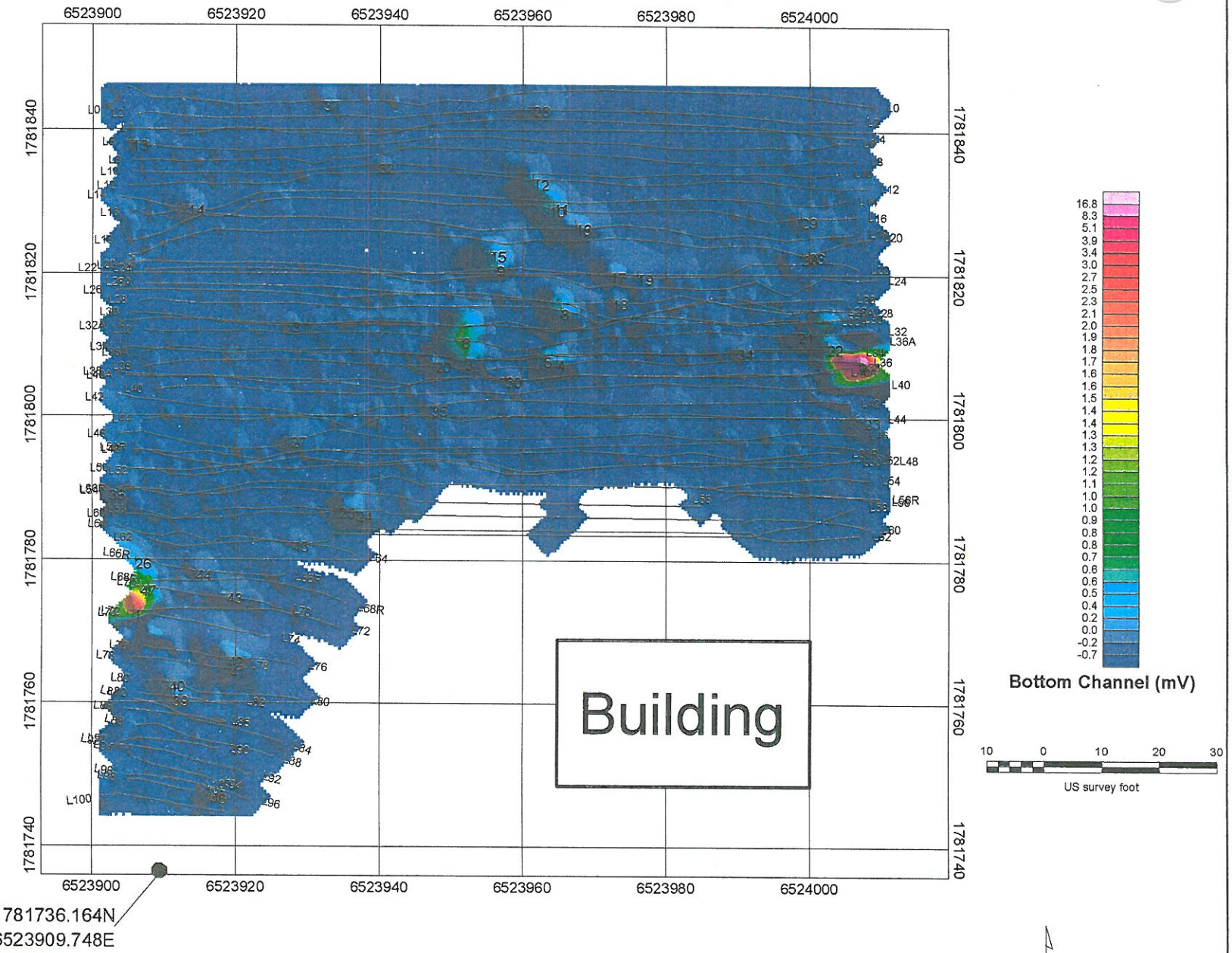

Benicia CA

Grid M16

Electromagnetic Survey

CA State Plane Coordinates

EODT
EOD TECHNOLOGY, INC.

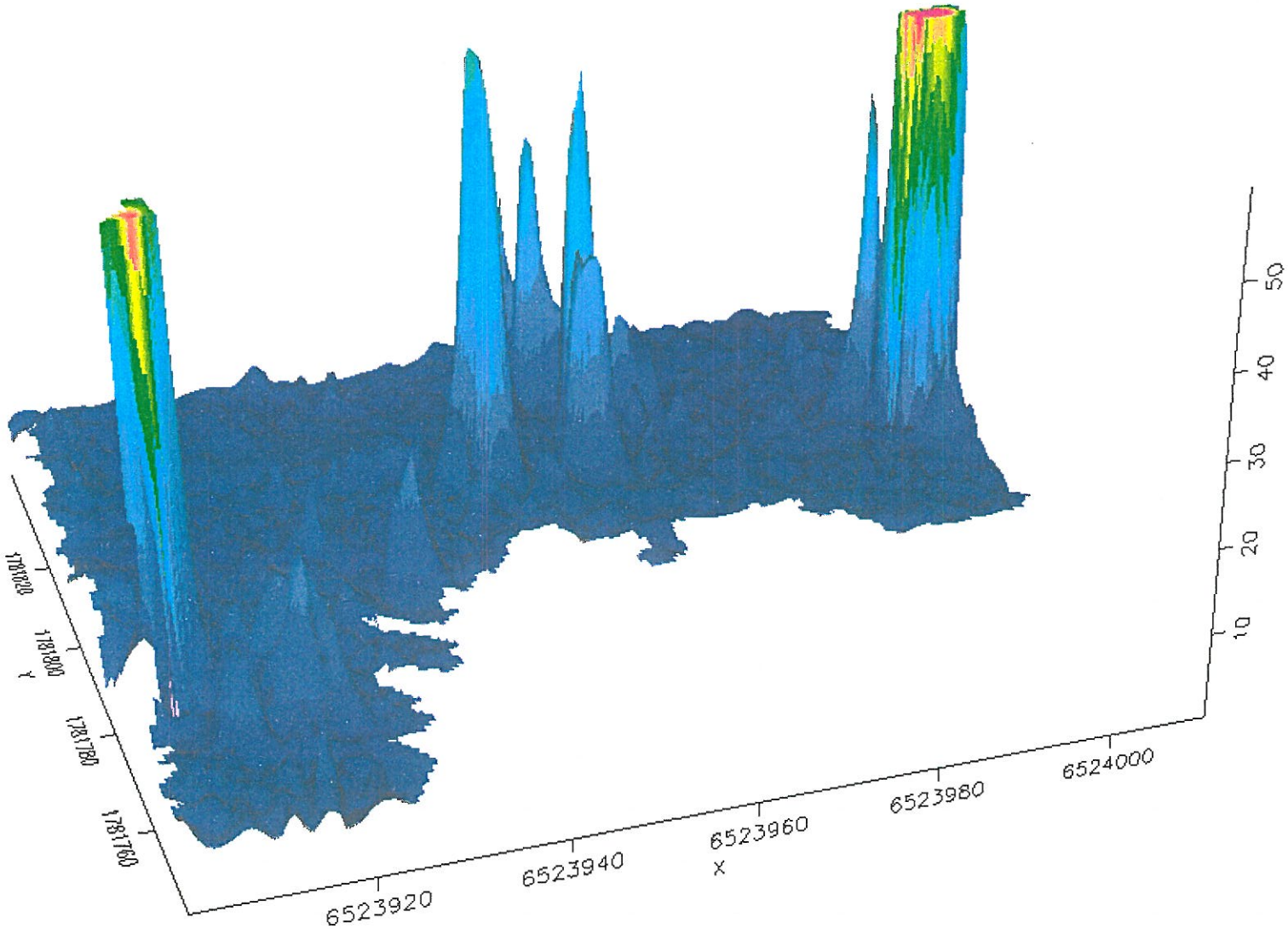

Benicia CA

Grid M16

Electromagnetic Survey

EODT

EOD TECHNOLOGY, INC.

M17



1781736.164N
6524009.756E

Benicia CA

Grid M17

Electromagnetic Survey

CA State Plane Coordinates

EODT
EOD TECHNOLOGY, INC.

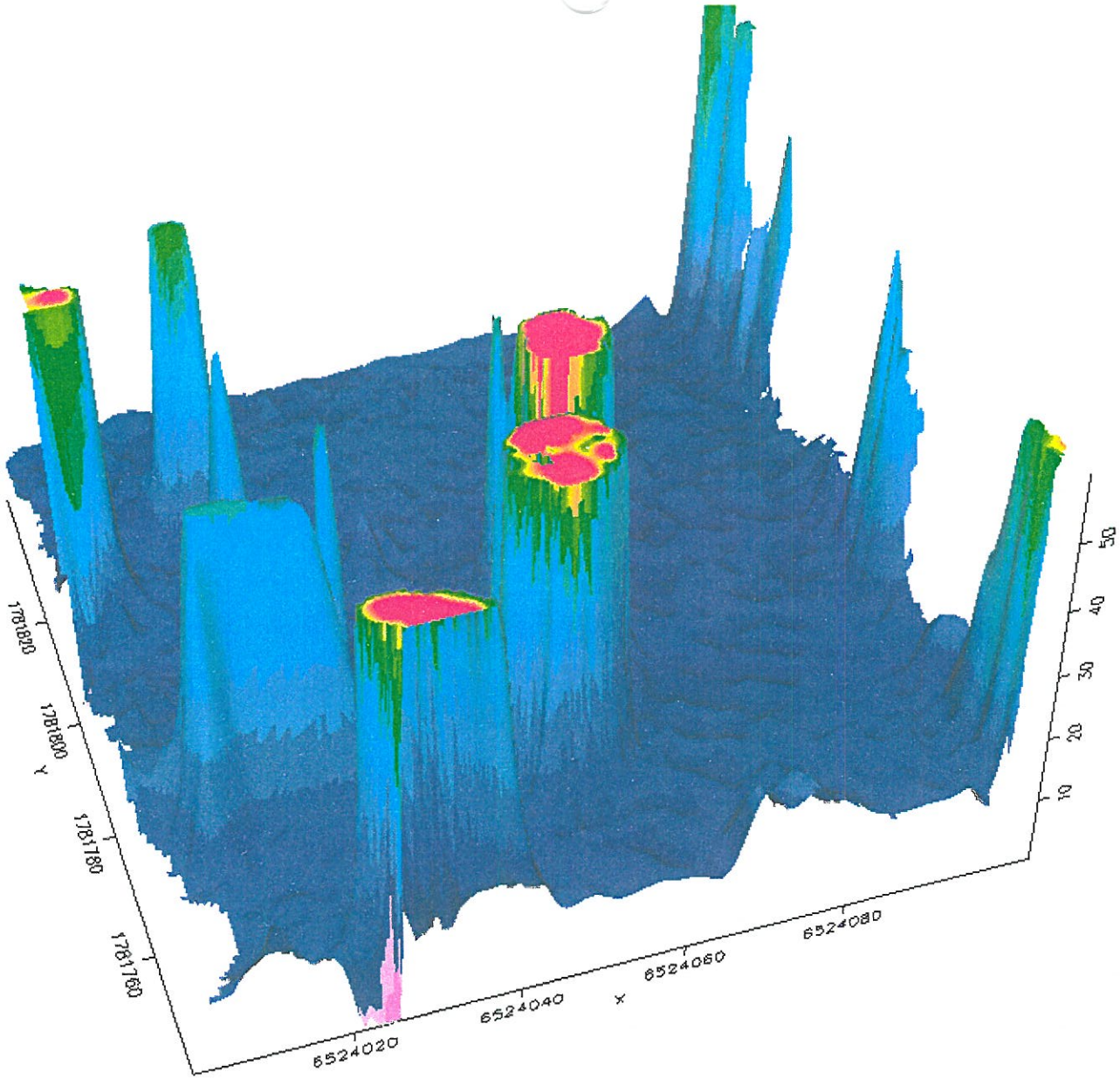

Benicia CA

Grid M17

Electromagnetic Survey

CA State Plane Coordinates

EODT

EOD TECHNOLOGY, INC.

N7

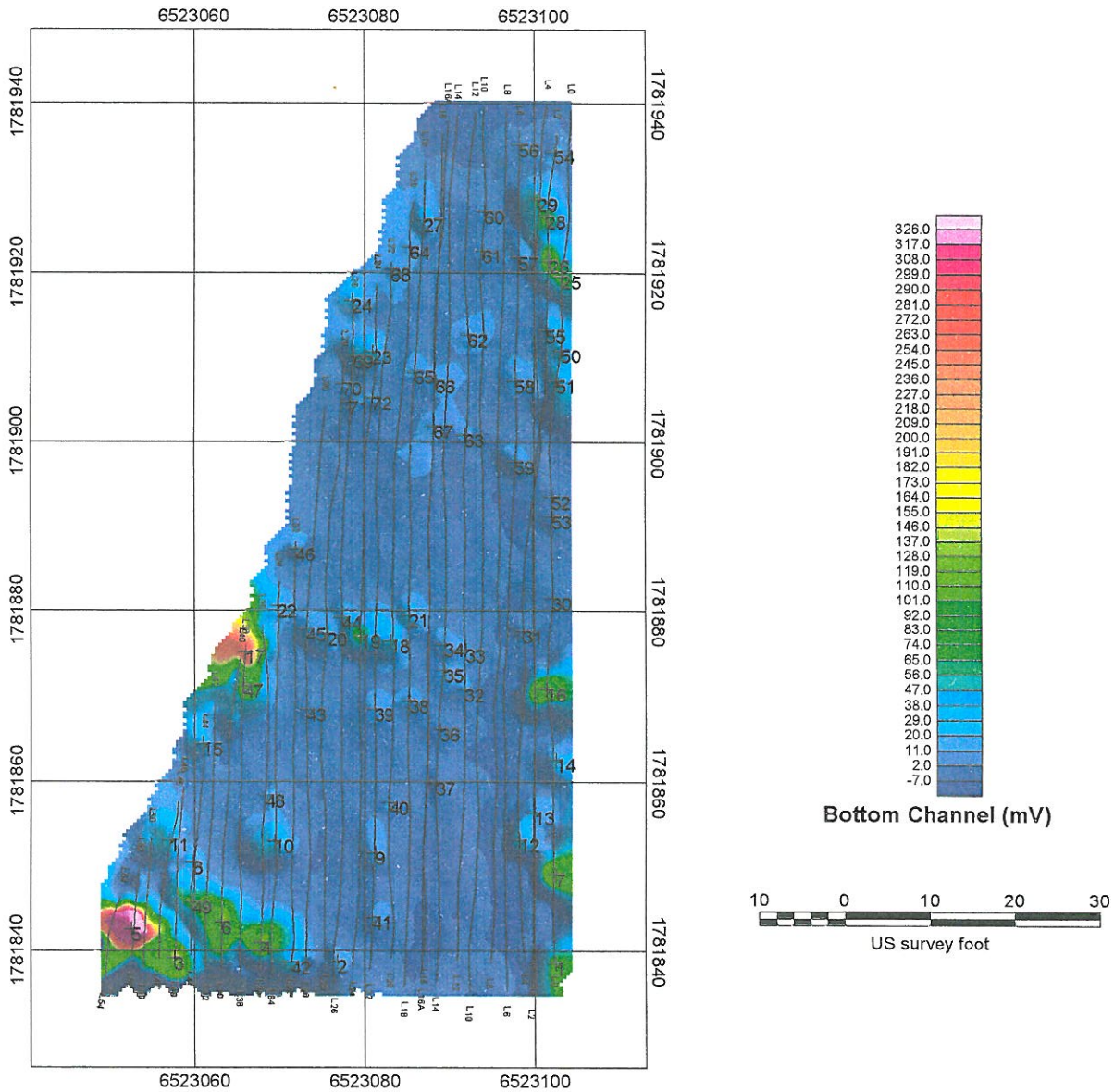

U.S. Army
Engineering & Support Center
Huntsville, Alabama

Benicia CA

Grid N7

Electromagnetic Survey

EODT
EOD TECHNOLOGY, INC.

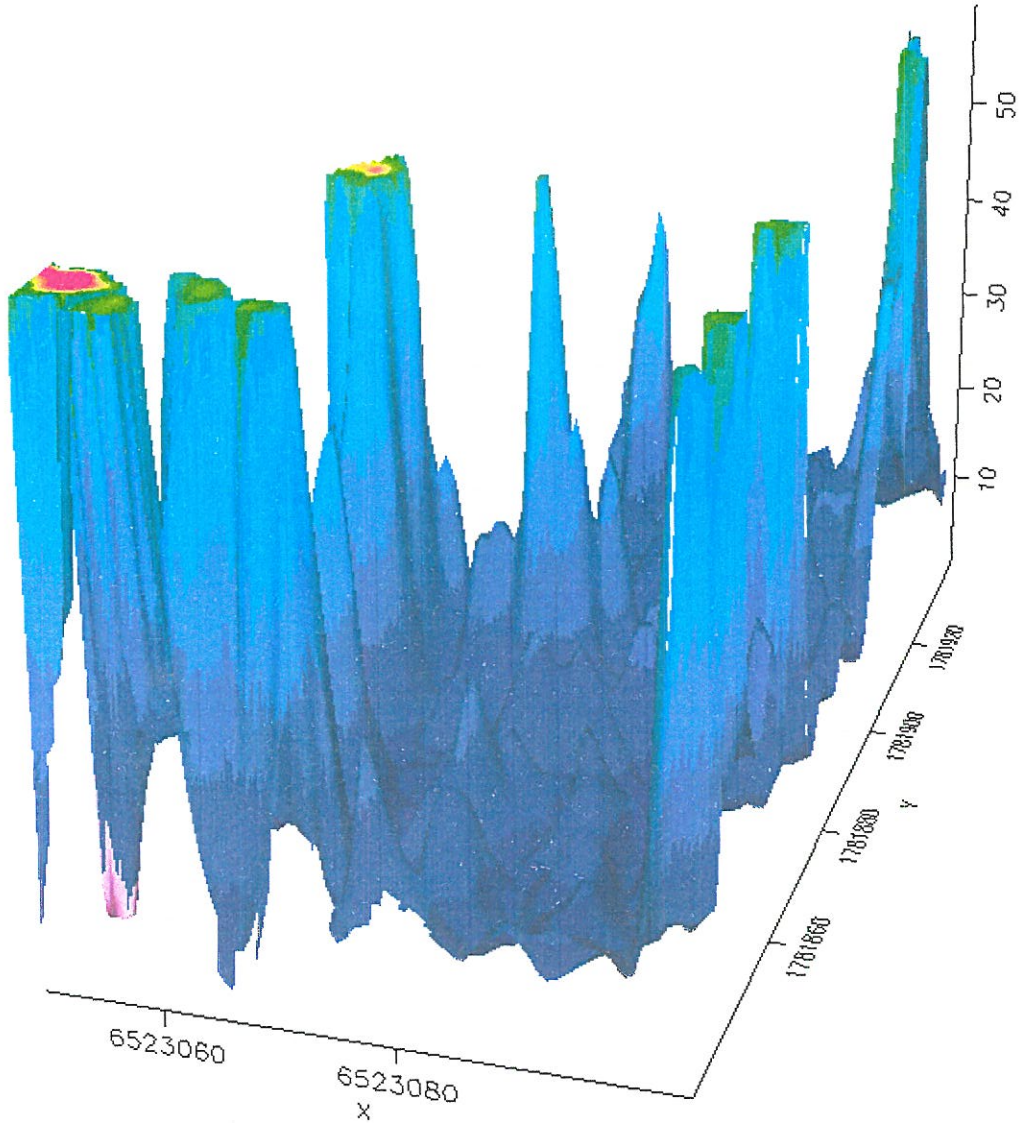

U.S. Army
Engineering & Support Center
Huntsville, Alabama

Benicia CA

Grid N7

Electromagnetic Survey

CA State Plane Coordinates

EODT
EOD TECHNOLOGY, INC.

N16

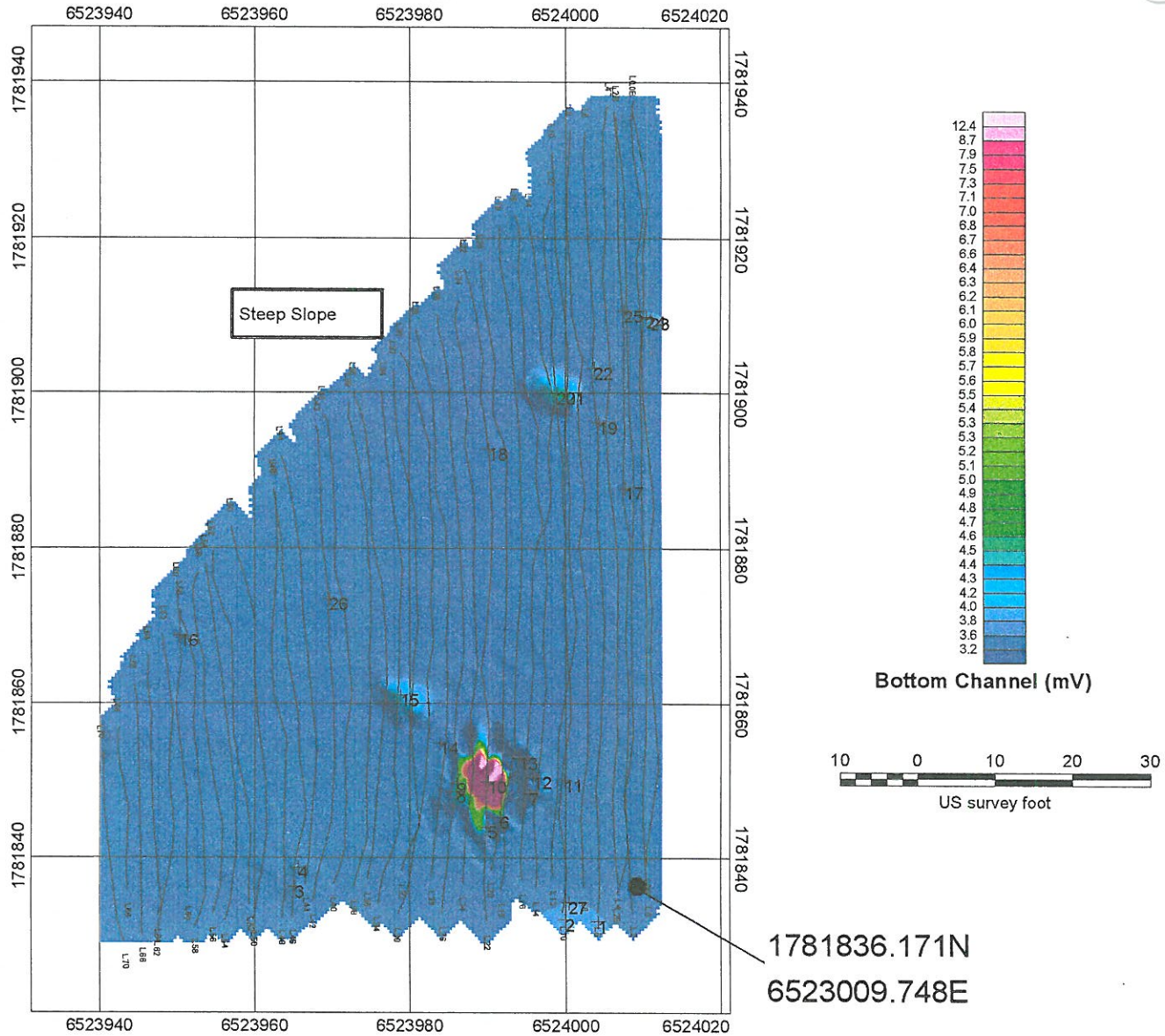

Benicia

Grid N16

Electromagnetic Survey

CA State Plane Coordinates

EODT
EOD TECHNOLOGY, INC.

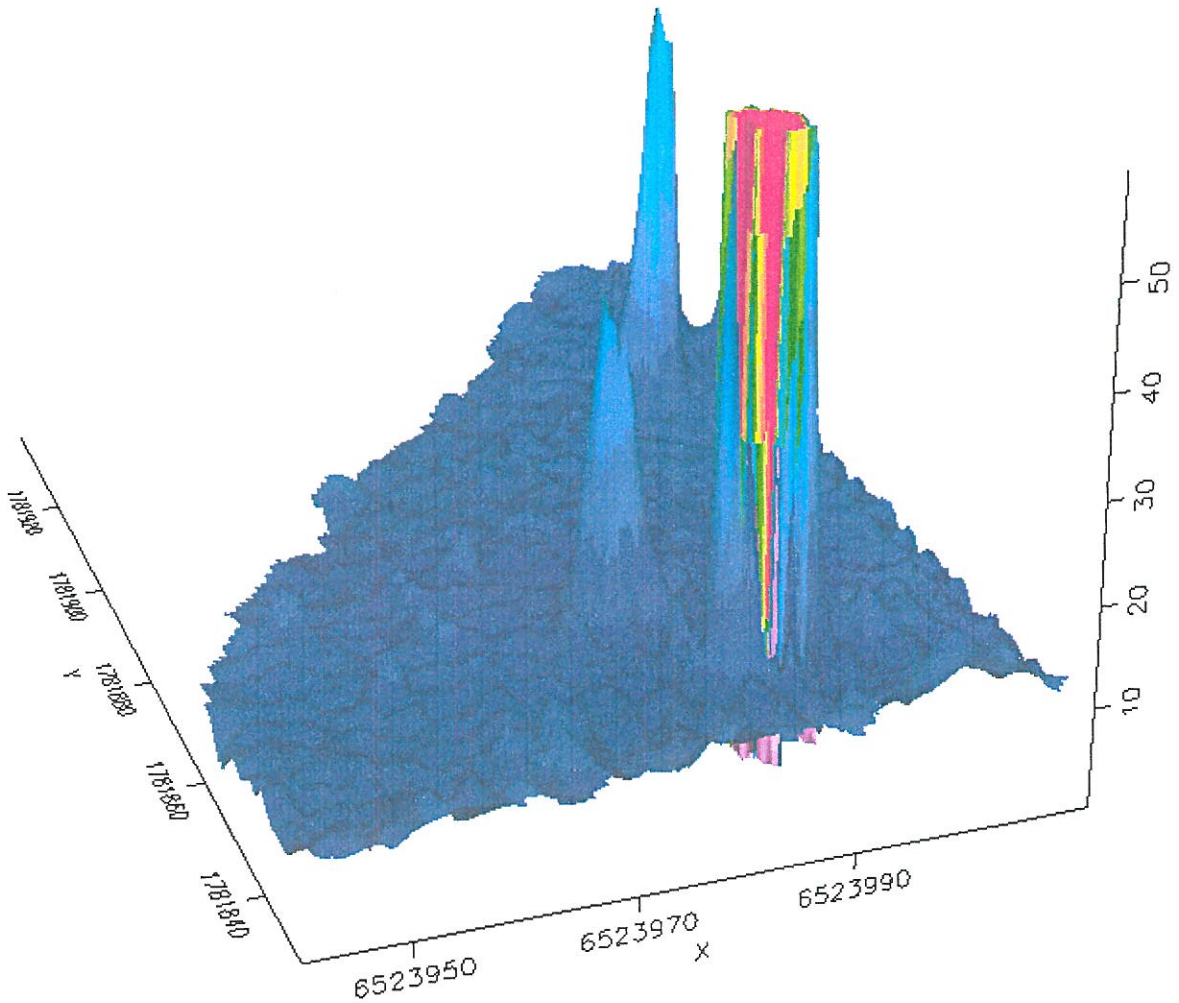

Benicia

Grid N16

Electromagnetic Survey

CA State Plane Coordinates

EODT

EOD TECHNOLOGY, INC.