Q3 Q4 R3 R4



U.S. Army
Engineering & Support Center
Huntsville, Alabama

Benicia CA

Grid Q3Q4R3R4

Electromagnetic Survey

CA State Plane Coordinates

EODT
EOD TECHNOLOGY, INC.

N

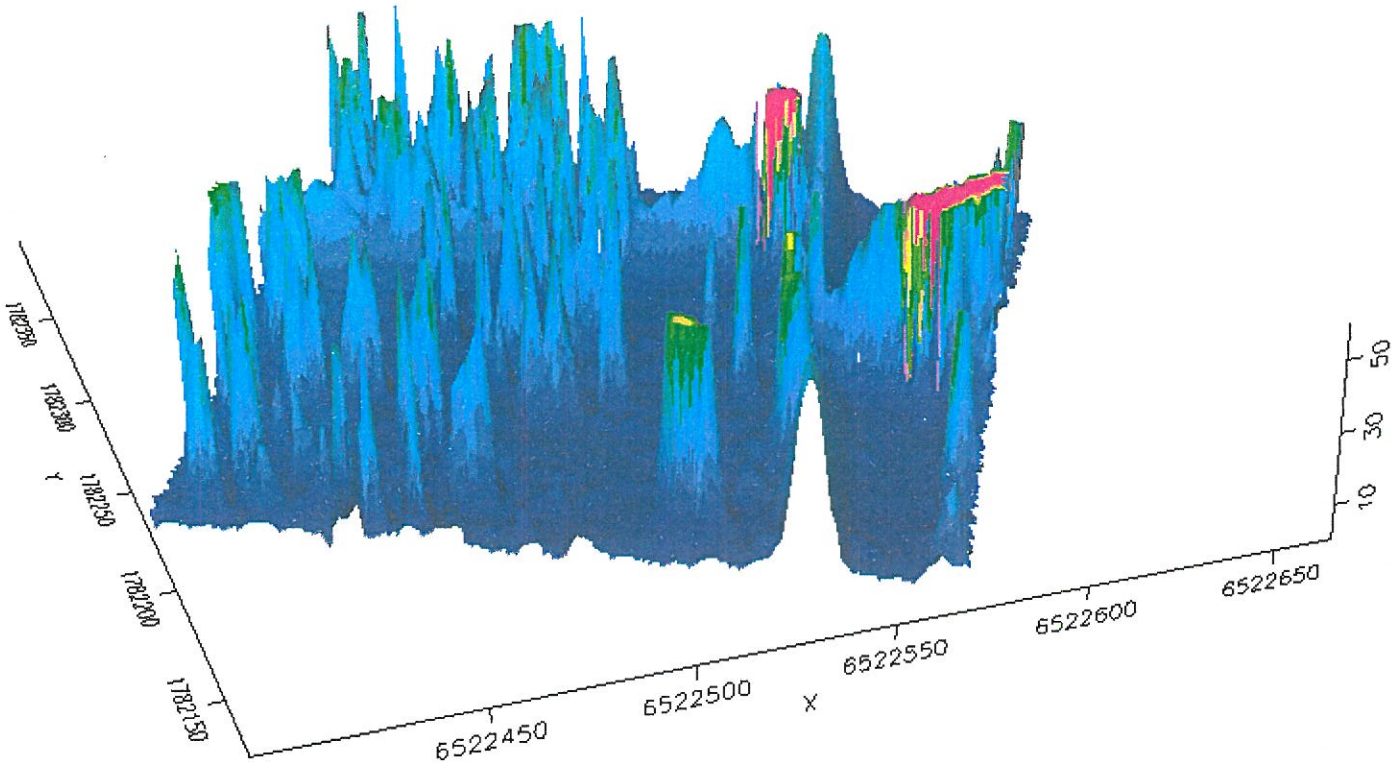

U.S. Army
Engineering & Support Center
Huntsville, Alabama

Benicia CA

Grid Q3Q4R3R4

Electromagnetic Survey

CA State Plane Coordinates

EODT
EOD TECHNOLOGY, INC.

Q5 Q6 R5 R6



U.S. Army
Engineering & Support Center
Huntsville, Alabama

Benicia CA

Grid Q5Q6R5R6

Electromagnetic Survey

CA State Plane Coordinates

EODT
EOD TECHNOLOGY, INC.

N

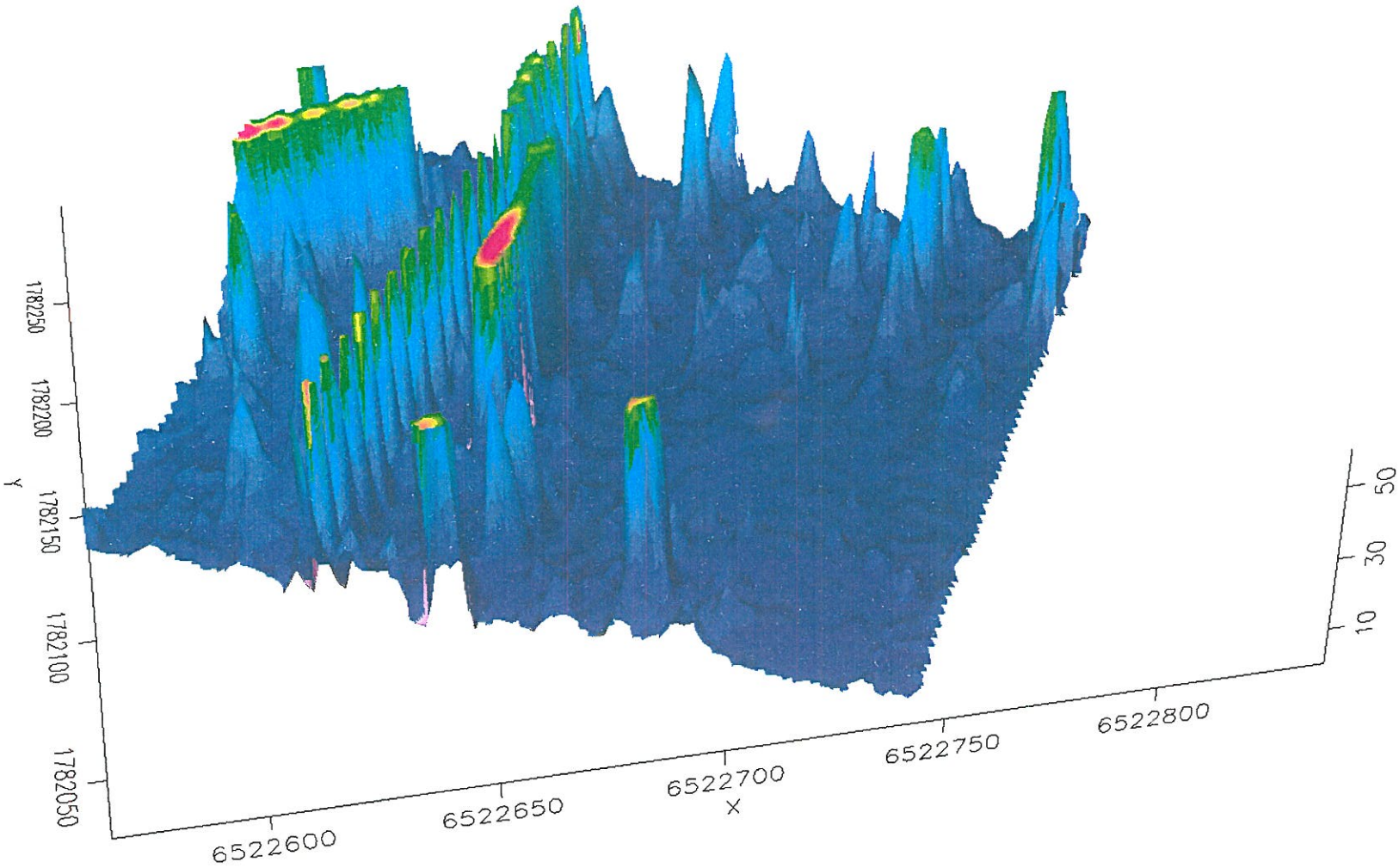

U.S. Army
Engineering & Support Center
Huntsville, Alabama

Benicia CA

Grid Q5Q6R5R6

Electromagnetic Survey

CA State Plane Coordinates

EODT
EOD TECHNOLOGY, INC.

Q7 Q8 R7 R8







U.S. Army
Engineering & Support Center
Huntsville, Alabama

Benicia CA

Grid Q7Q8R7R8

Electromagnetic Survey

CA State Plane Coordinates

EODT
EOD TECHNOLOGY, INC.

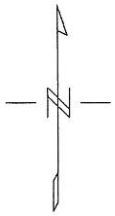

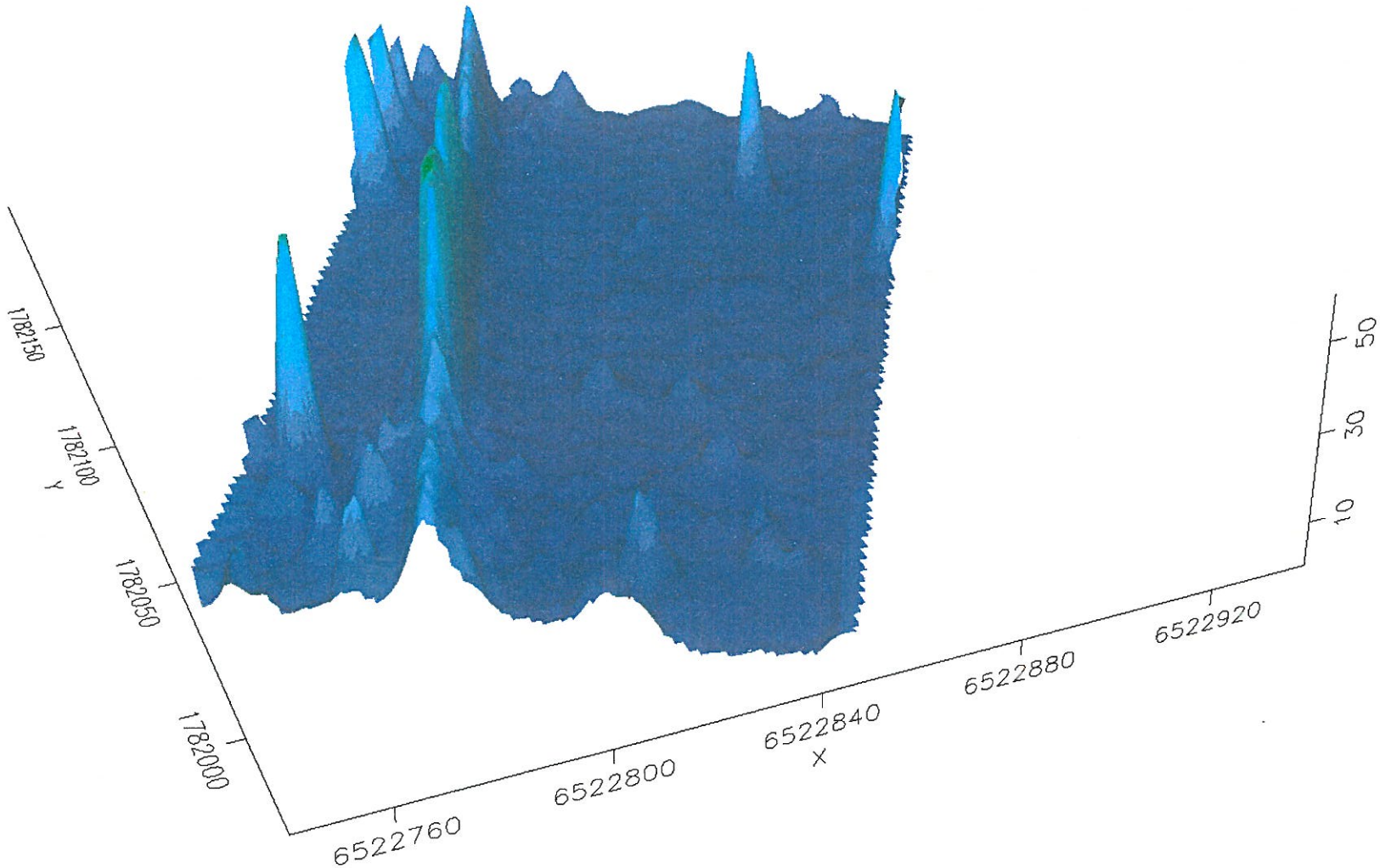

U.S. Army
Engineering & Support Center
Huntsville, Alabama

Benicia CA
Grid Q7Q8R7R8
Electromagnetic Survey
CA State Plane Coordinates

EODT
EOD TECHNOLOGY, INC.

R2 Q2

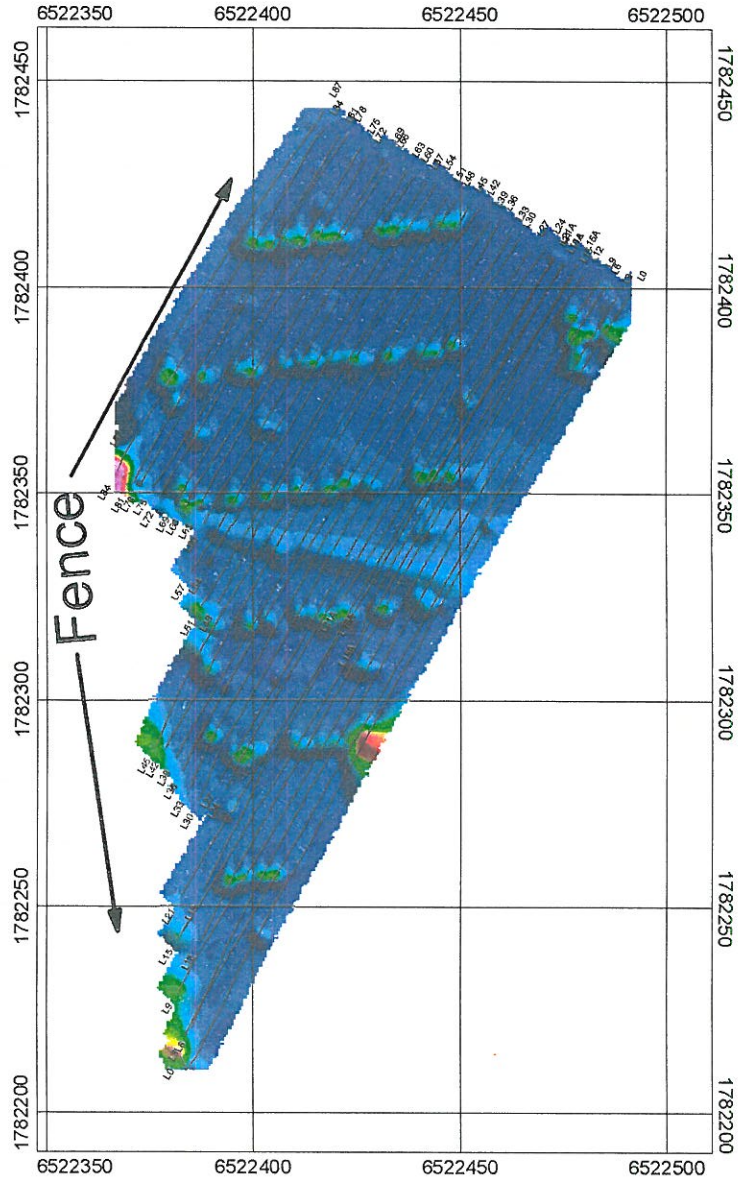



Bottom Channel (mV)

25 0 25 50

US survey foot

U.S. Army
Engineering & Support Center
Huntsville, Alabama

Benicia CA

Grid R2Q2

Electromagnetic Survey

CA State Plane Coordinates

EODT
EOD TECHNOLOGY, INC.

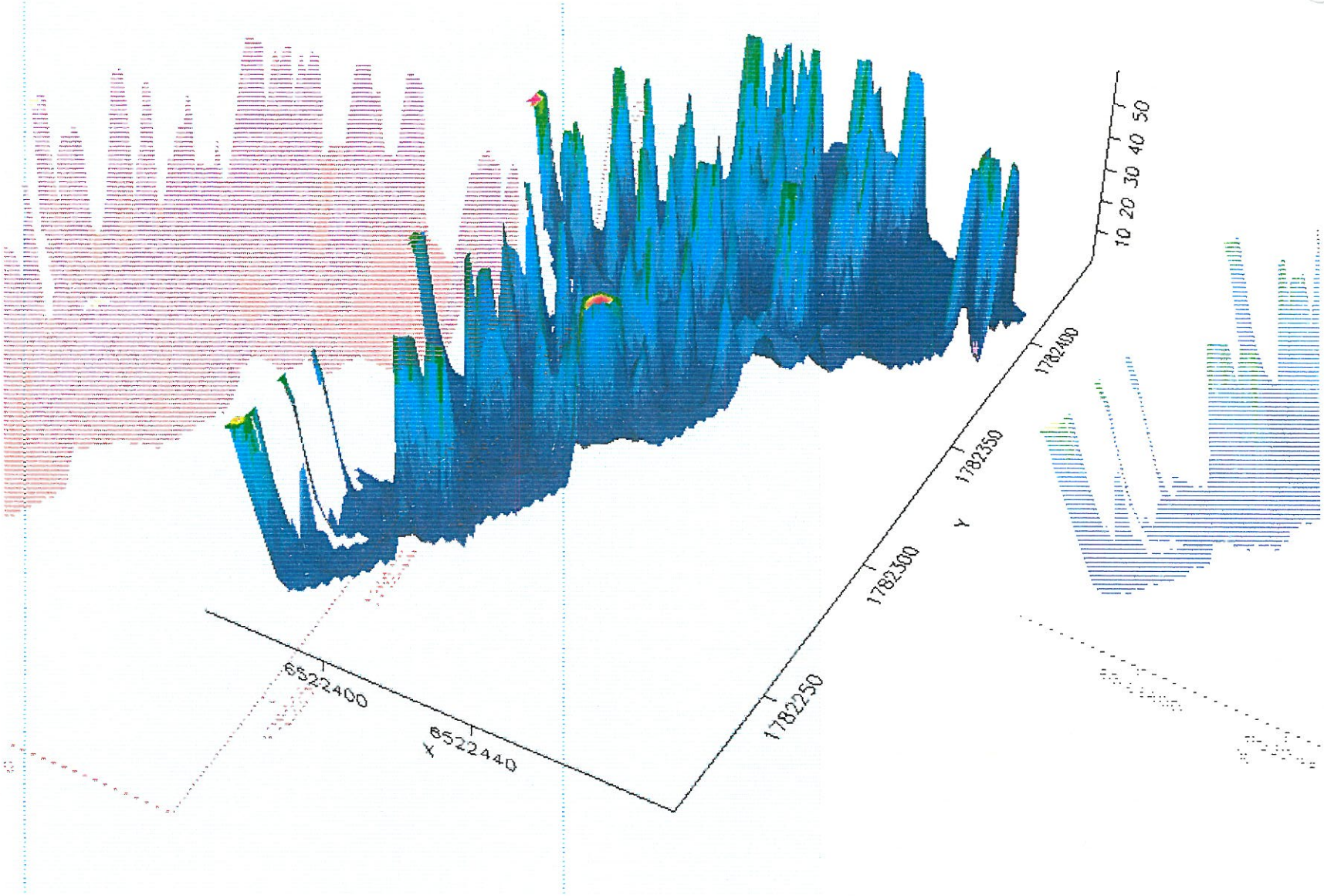

U.S. Army
Engineering & Support Center
Huntsville, Alabama

Benicia CA

Grid R2Q2

Electromagnetic Survey

CA State Plane Coordinates

EODT
EOD TECHNOLOGY, INC.

S1 S2 T1 T2 U1 U2

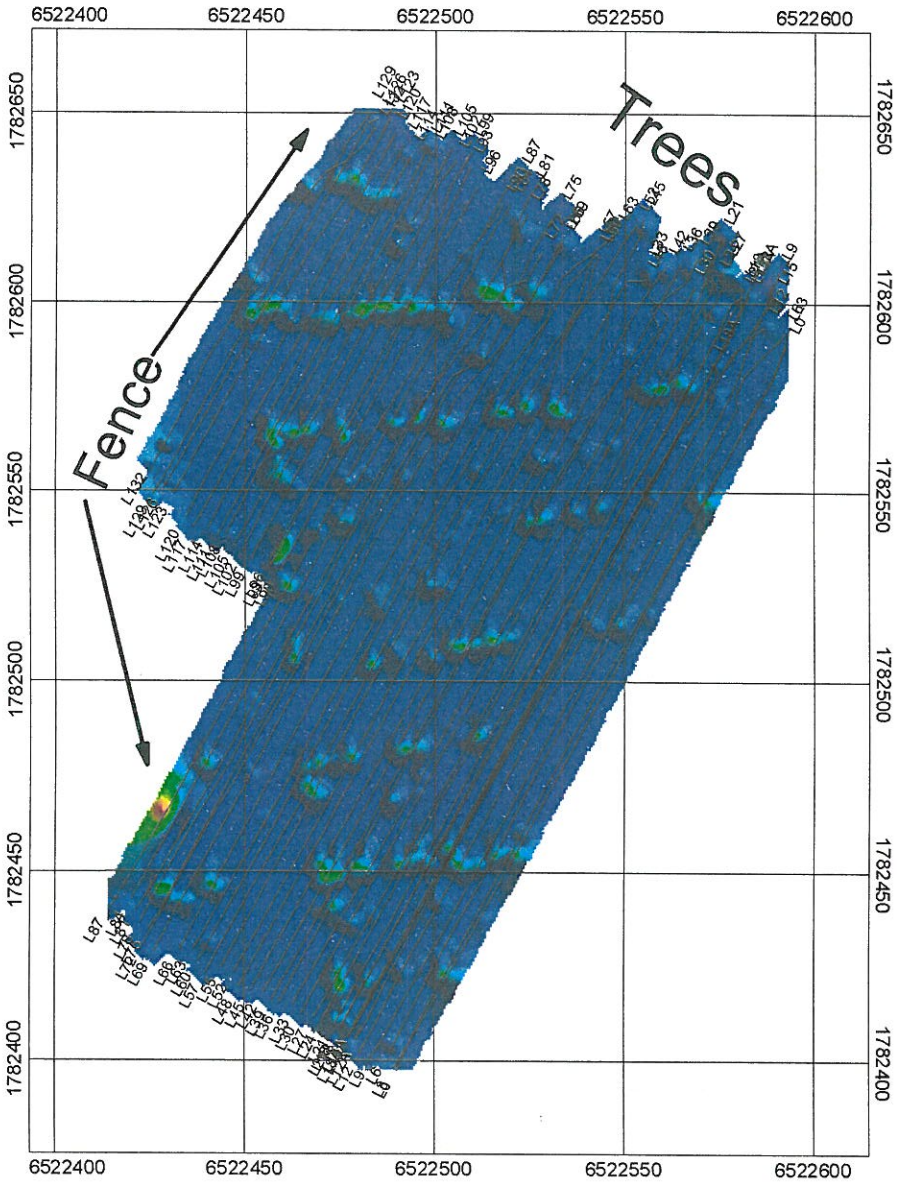



U.S. Army
Engineering & Support Center
Huntsville, Alabama

Benicia CA

Grid S1S2T1T2U1U2

Electromagnetic Survey

CA State Plane Coordinates

EODT
EOD TECHNOLOGY, INC.

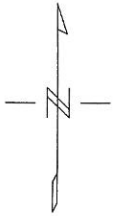

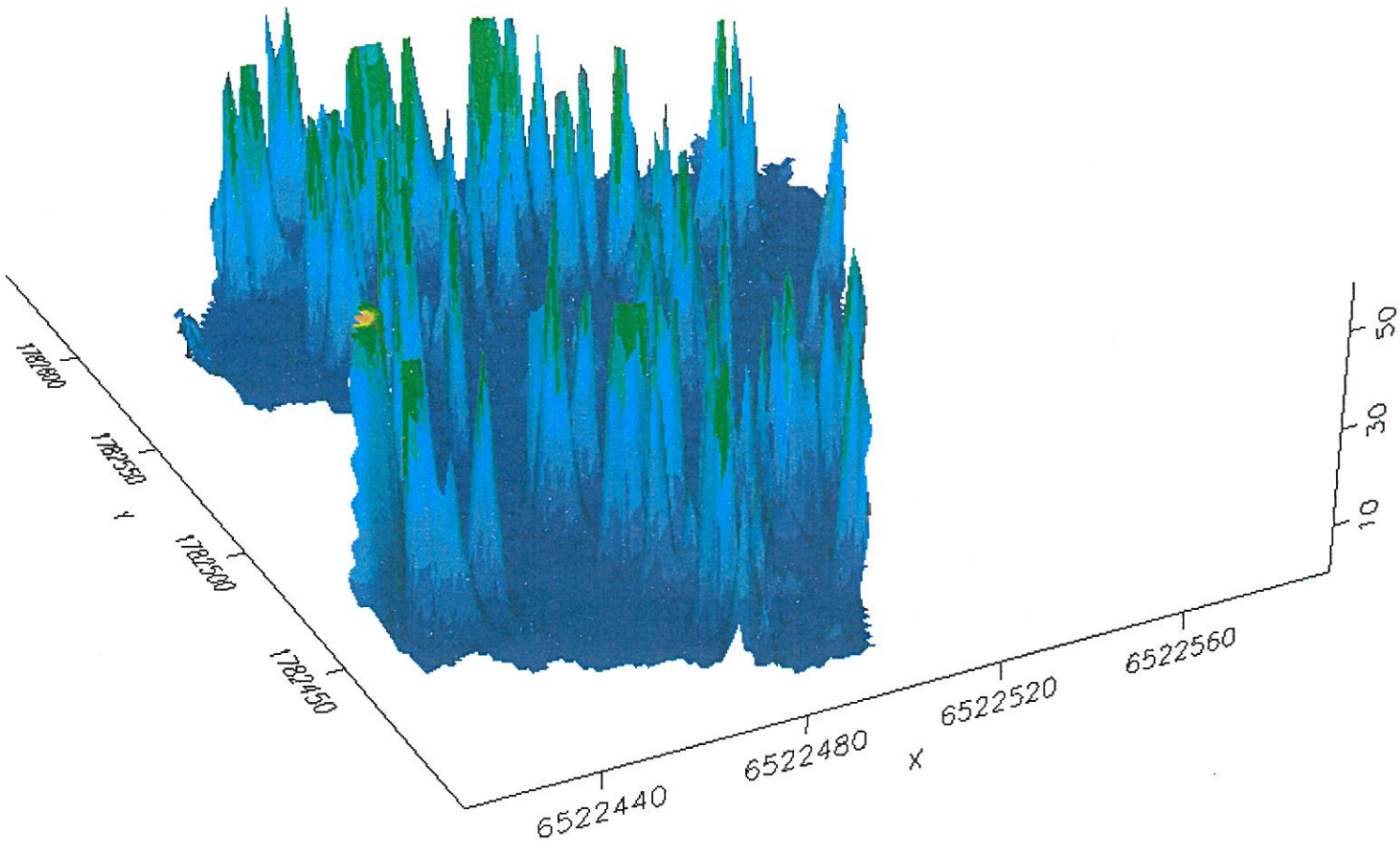

U.S. Army
Engineering & Support Center
Huntsville, Alabama

Benicia CA

Grid S1S2T1T2U1U2

Electromagnetic Survey

CA State Plane Coordinates

EODT
EOD TECHNOLOGY, INC.

S3 S4 T3 T4

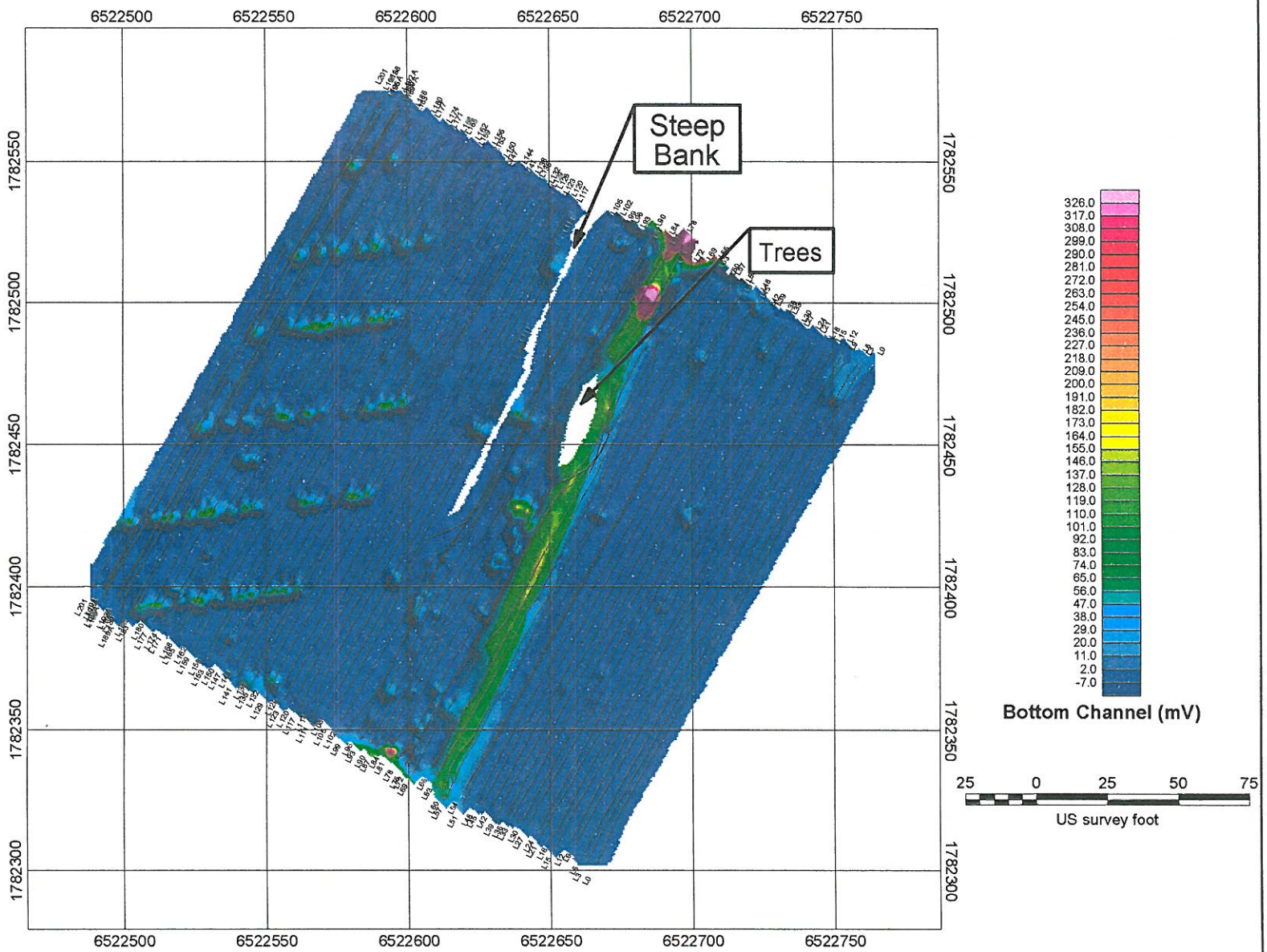

U.S. Army
Engineering & Support Center
Huntsville, Alabama

Benicia CA

Grid S3S4T3T4

Electromagnetic Survey

CA State Plane Coordinates

EODT
EOD TECHNOLOGY, INC.

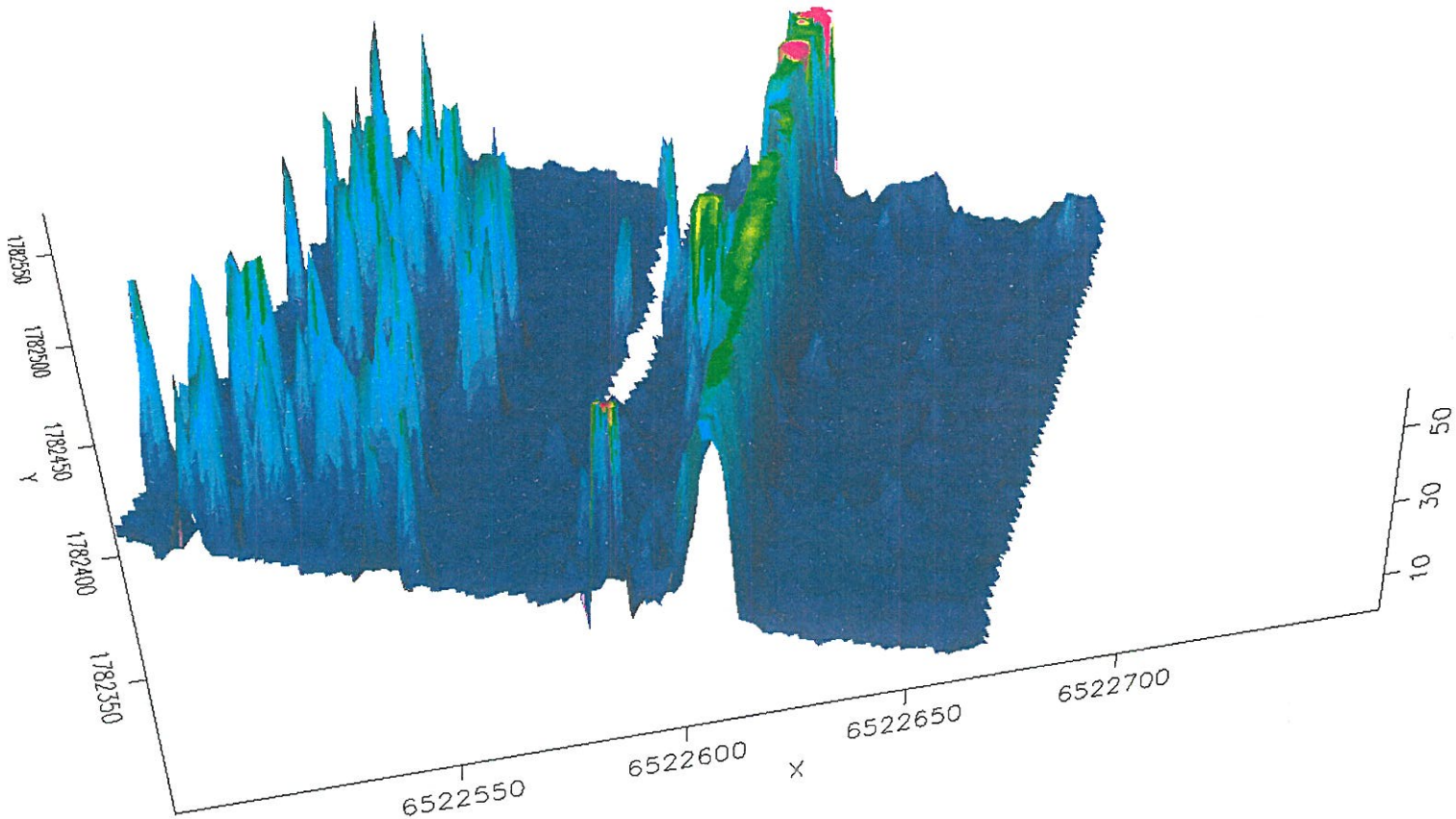

U.S. Army
Engineering & Support Center
Huntsville, Alabama

Benicia CA
Grid S3S4T3T4
Electromagnetic Survey
CA State Plane Coordinates

EODT
EOD TECHNOLOGY, INC.

S5 S6 T5 T6

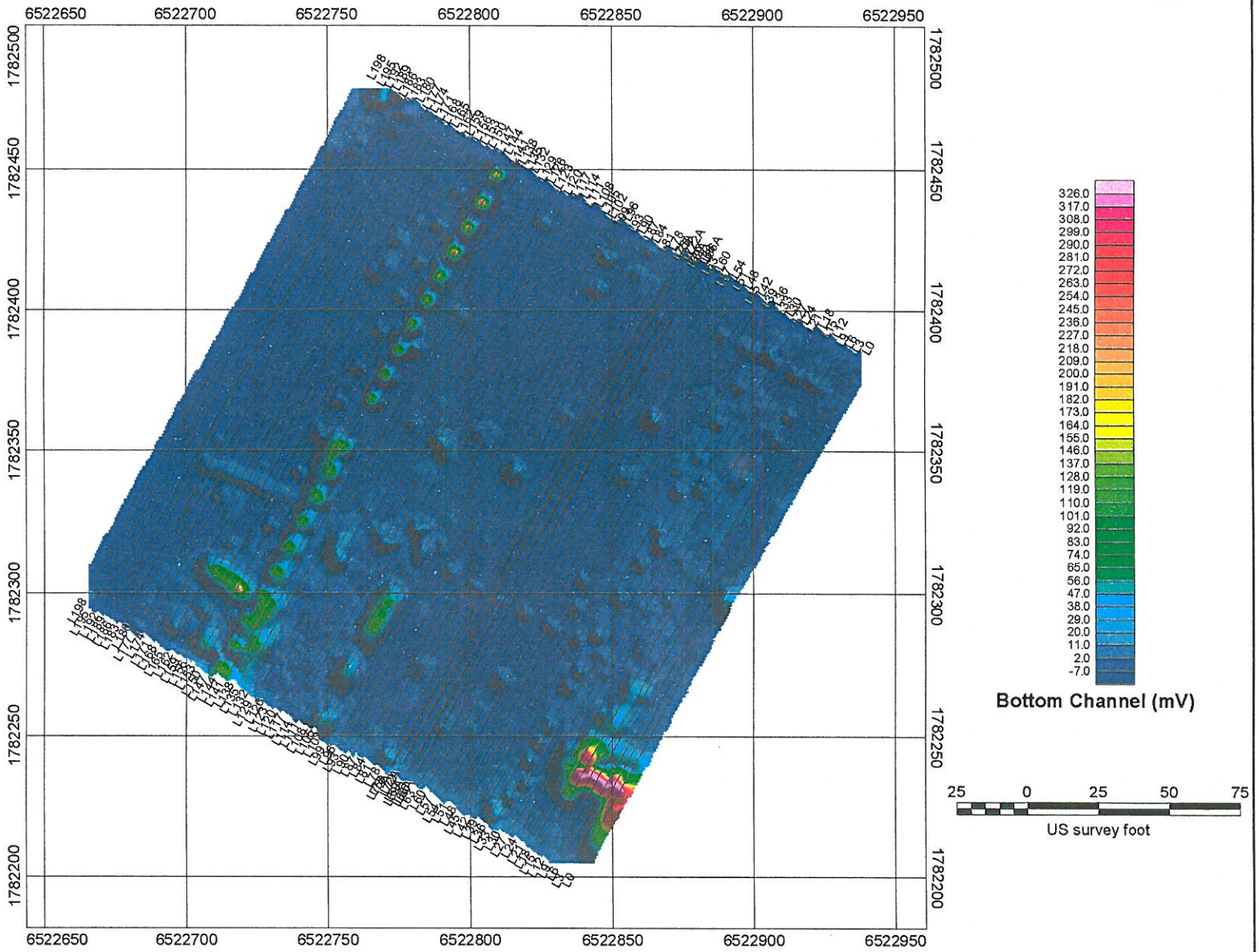

U.S. Army
Engineering & Support Center
Huntsville, Alabama

Benicia CA

Grid S5S6T5T6

Elctromagnetic Survey

CA State Plane Coordinates

EODT
EOD TECHNOLOGY, INC.

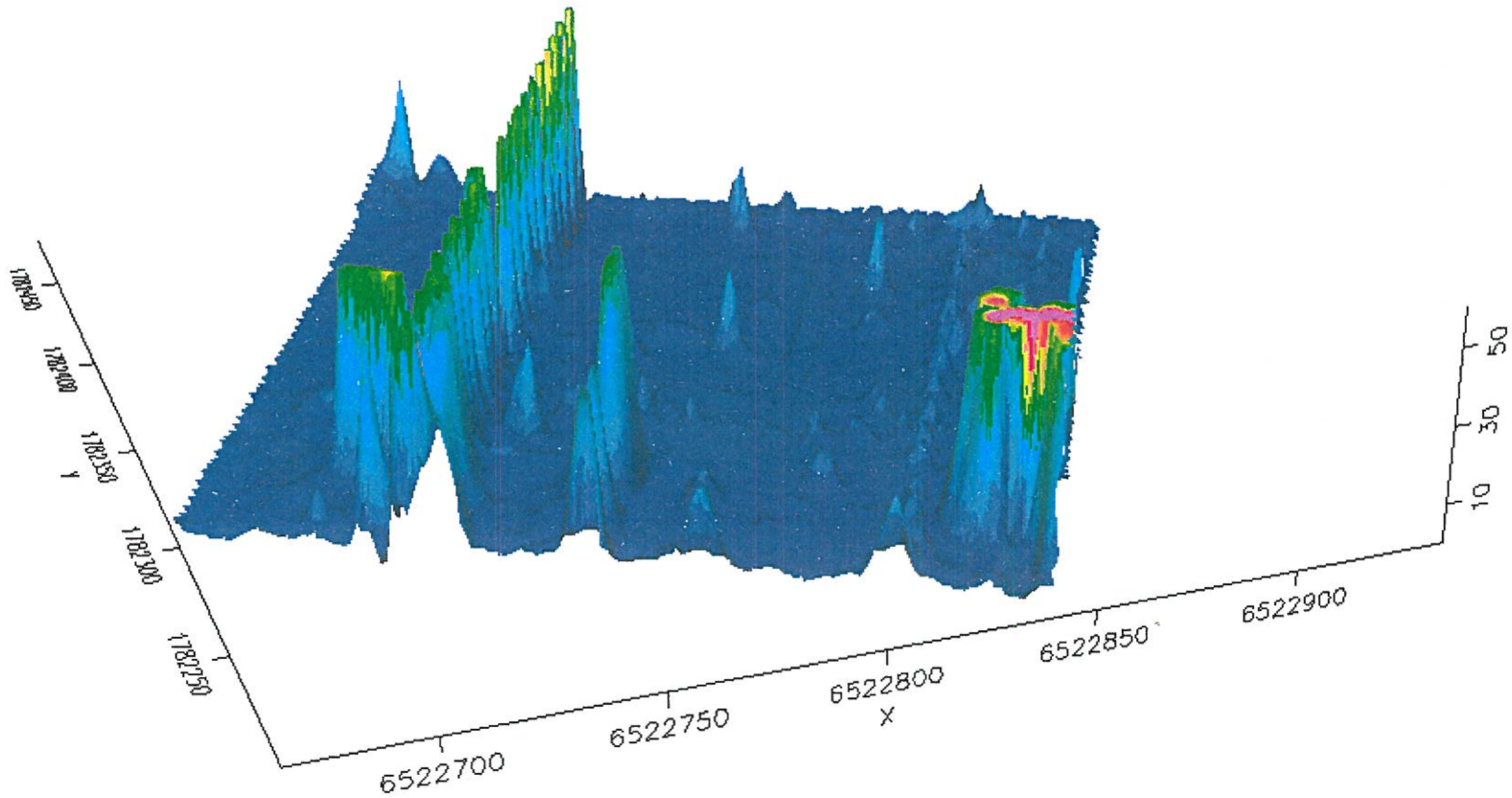

U.S. Army
Engineering & Support Center
Huntsville, Alabama

Benicia CA

Grid S5S6T5T6

Elctromagnetic Survey

CA State Plane Coordinates

EODT
EOD TECHNOLOGY, INC.

S7 S8 T7 T8

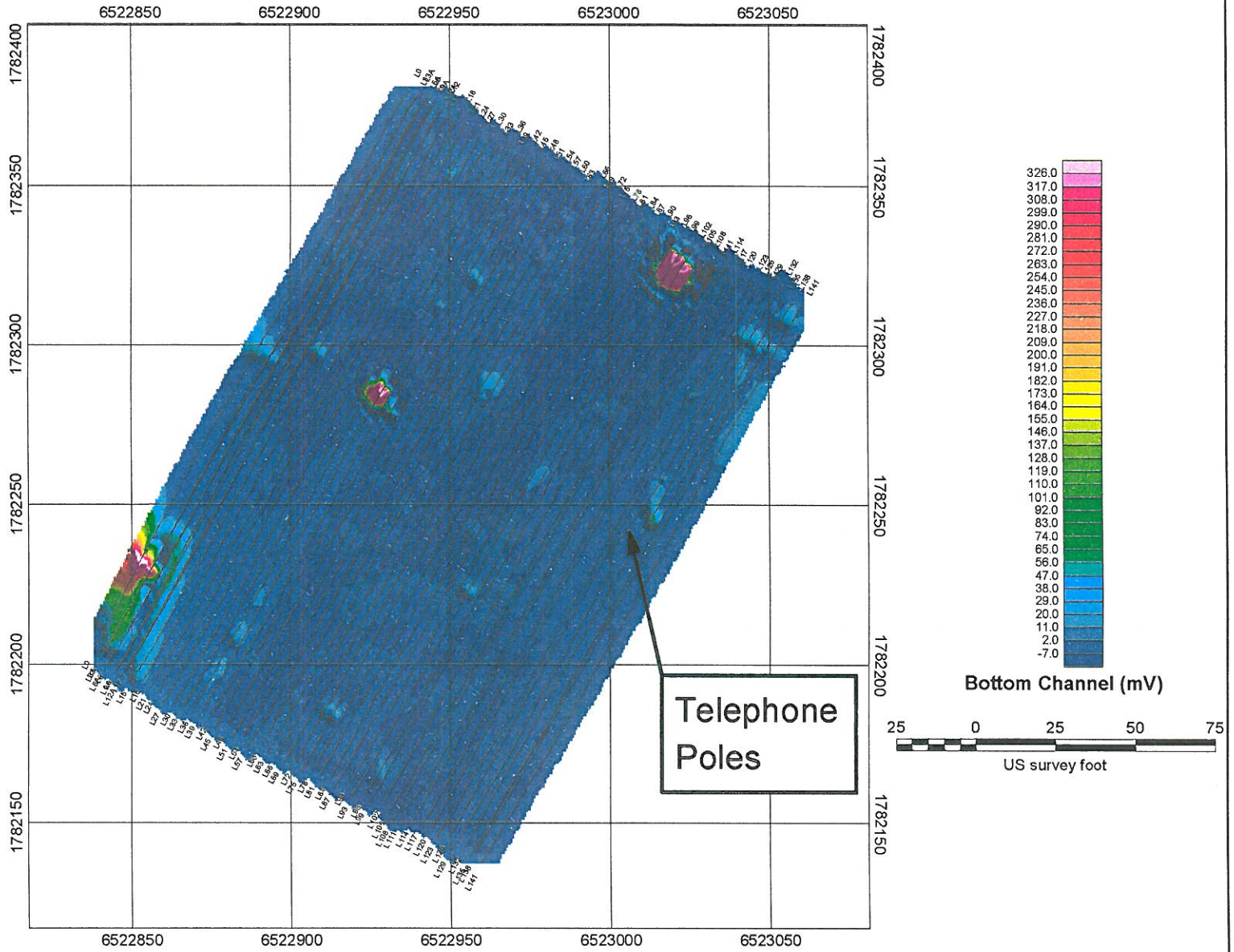

U.S. Army
Engineering & Support Center
Huntsville, Alabama

Benicia CA

Grid S7S8T7T8

Electromagnetic Survey

CA State Plane Coordinates

EODT
EOD TECHNOLOGY, INC.

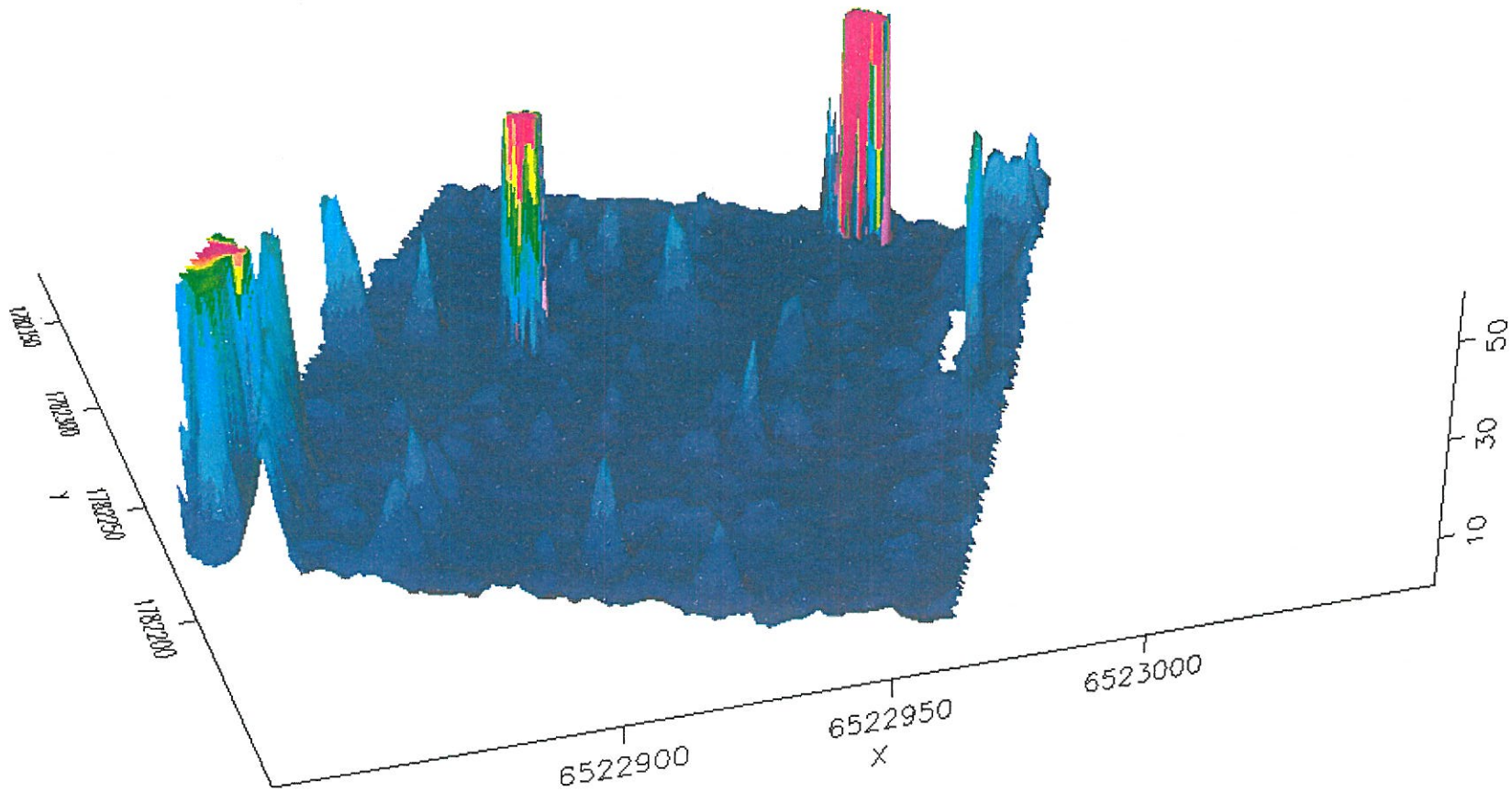

U.S. Army
Engineering & Support Center
Huntsville, Alabama

Benicia CA

Grid S7S8T7T8

Electromagnetic Survey

CA State Plane Coordinates

EODT
EOD TECHNOLOGY, INC.

U3 U4

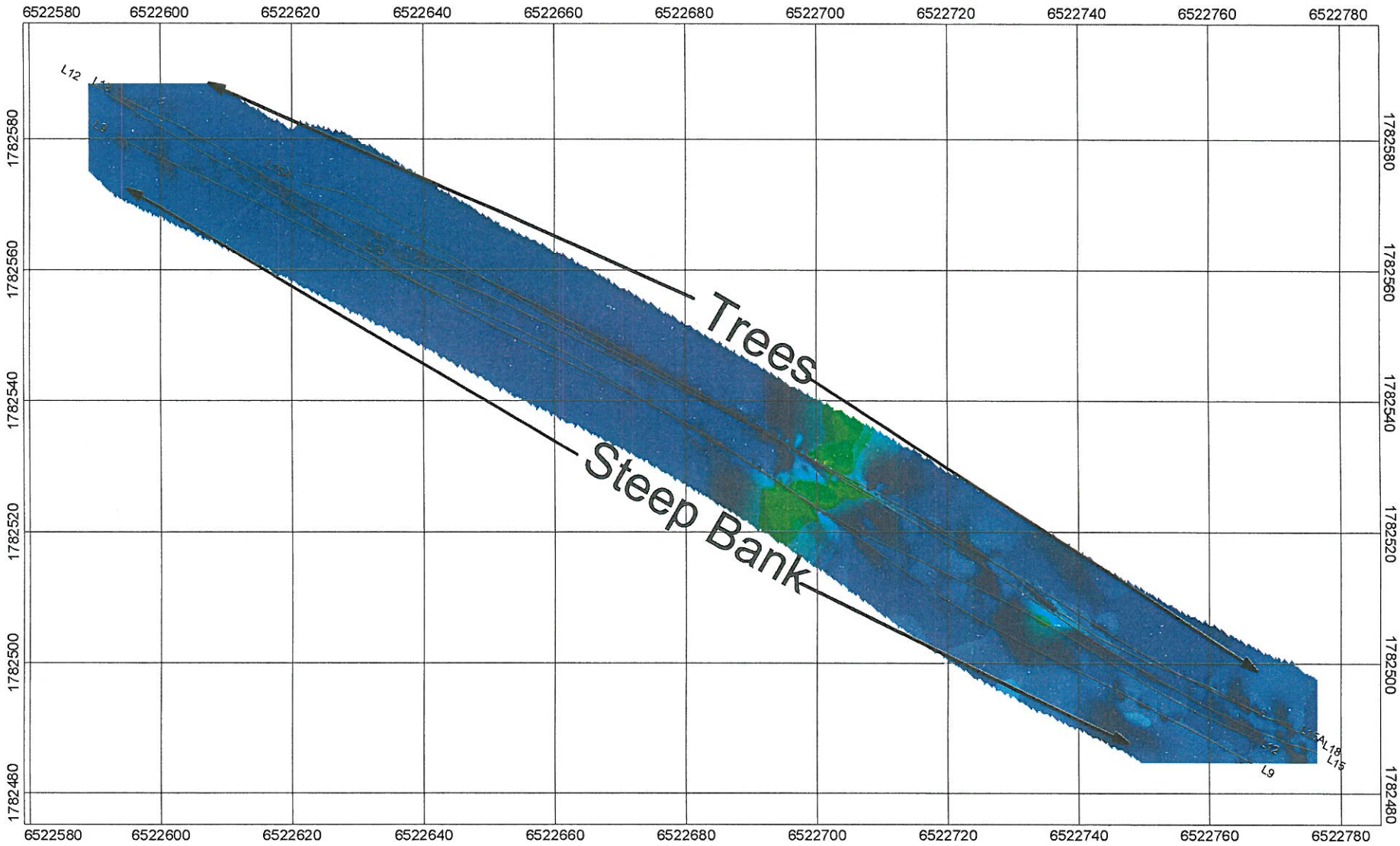

Bottom Channel (mV)

-7.0 20.0 56.0 92.0 128.0 173.0 218.0 263.0 308.0

10 0 10 20 30

US survey foot

U.S. Army
Engineering & Support Center
Huntsville, Alabama

Benicia CA

Grid U3U4

Electromagnetic Survey

CA State Plane Coordinates

EODT
EOD TECHNOLOGY, INC.

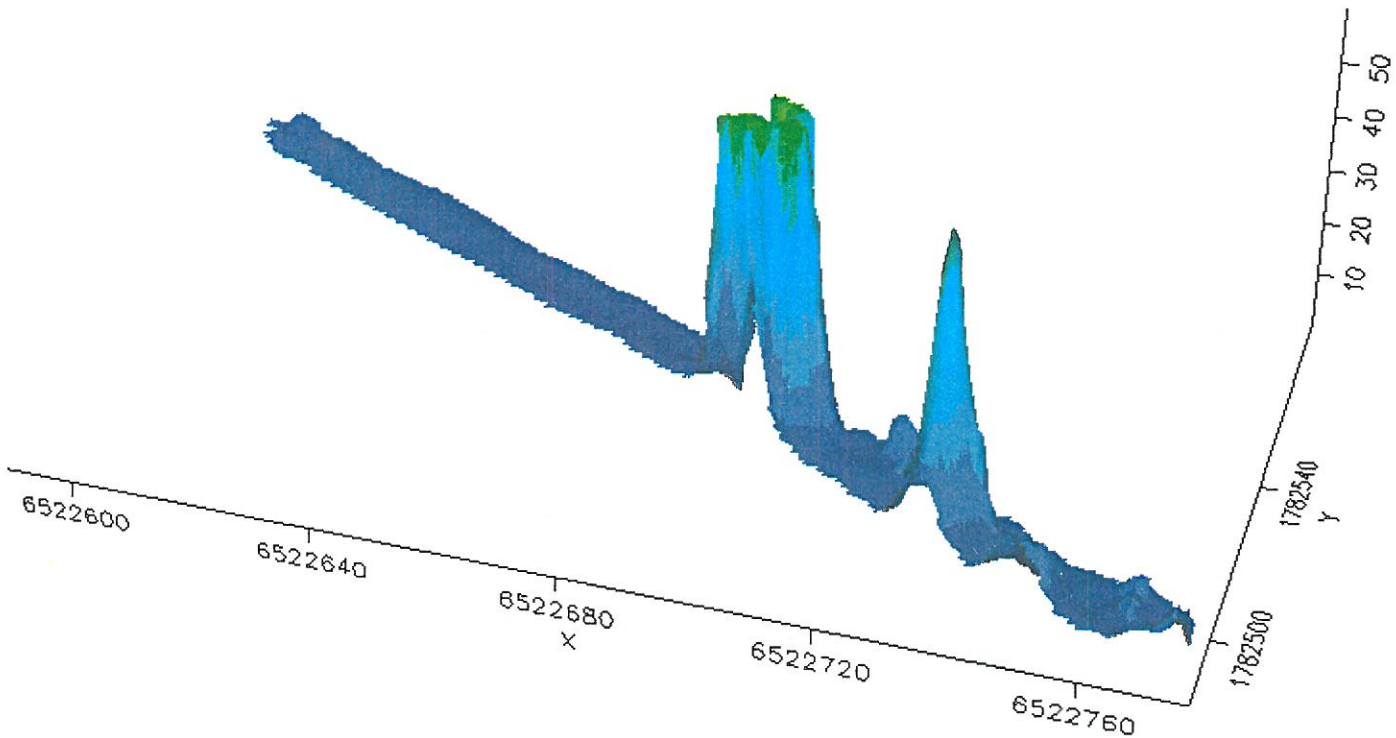

U.S. Army
Engineering & Support Center
Huntsville, Alabama

Benicia CA

Grid U3U4

Electromagnetic Survey

CA State Plane Coordinates

EODT
EOD TECHNOLOGY, INC

U5 U6

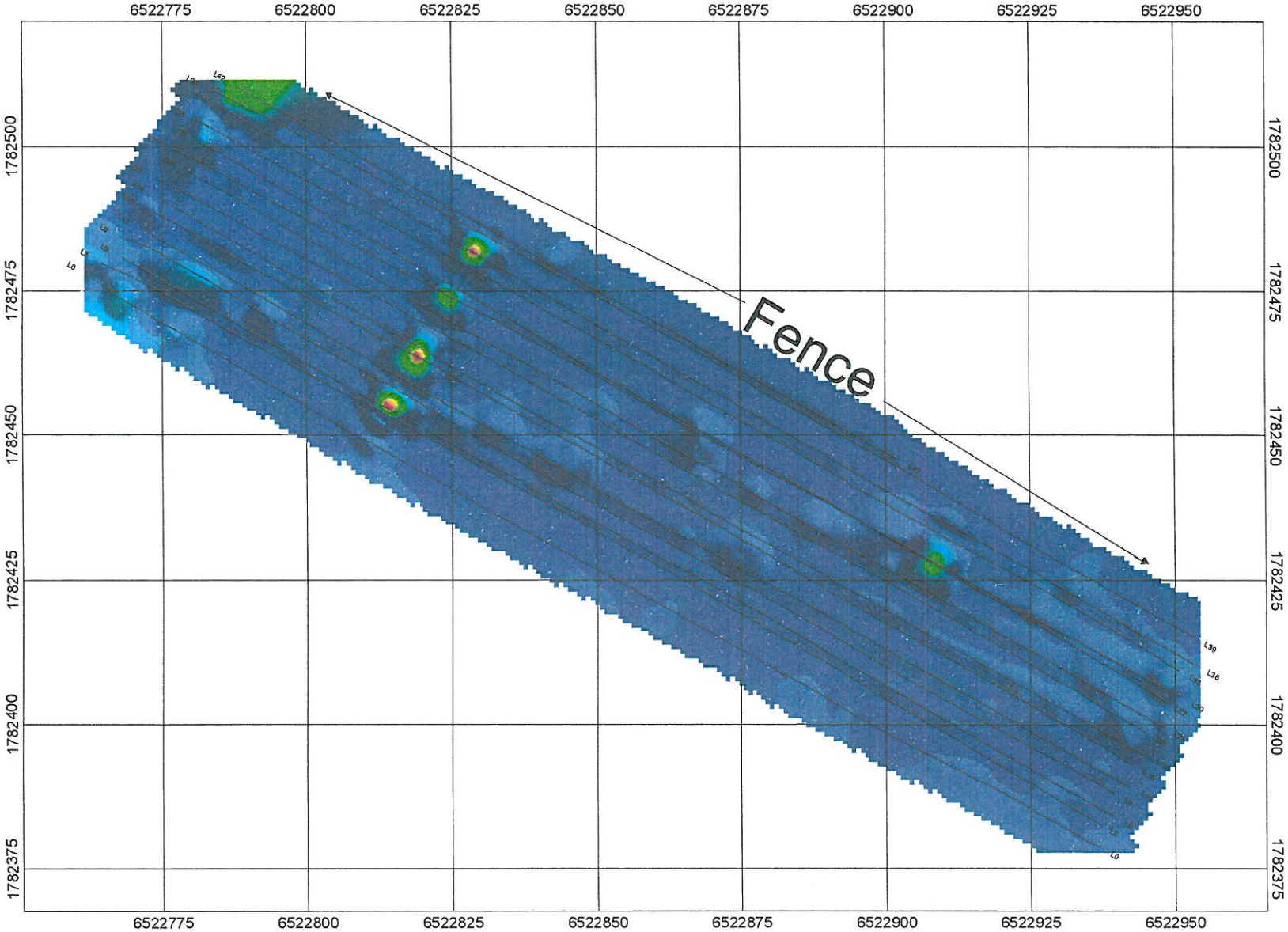



U.S. Army
Engineering & Support Center
Huntsville, Alabama

Benicia CA

Grid U5U6

Electromagnetic Survey

CA State Plane Coordinates

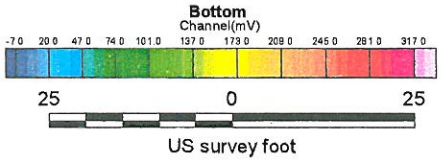

EODT
EOD TECHNOLOGY, INC.

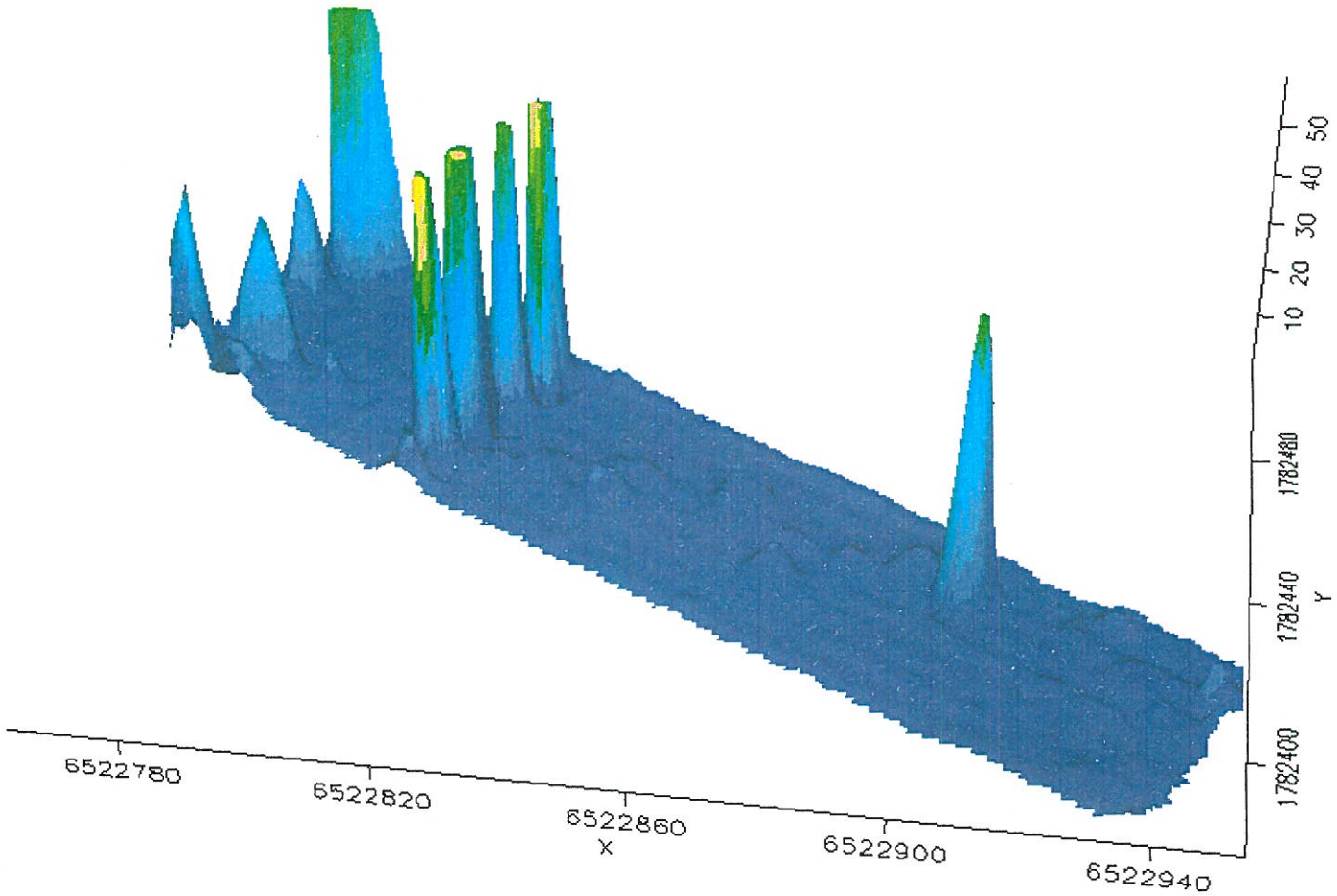

U.S. Army
Engineering & Support Center
Huntsville, Alabama

Benicia CA

Grid U5U6

Electromagnetic Survey

CA State Plane Coordinates

EODT
EOD TECHNOLOGY, INC.

U7 U8



U.S. Army
Engineering & Support Center
Huntsville, Alabama

Benicia CA

Grid U7U8

Electromagnetic Survey

CA State Plane Coordinates

EODT
EOD TECHNOLOGY, INC.

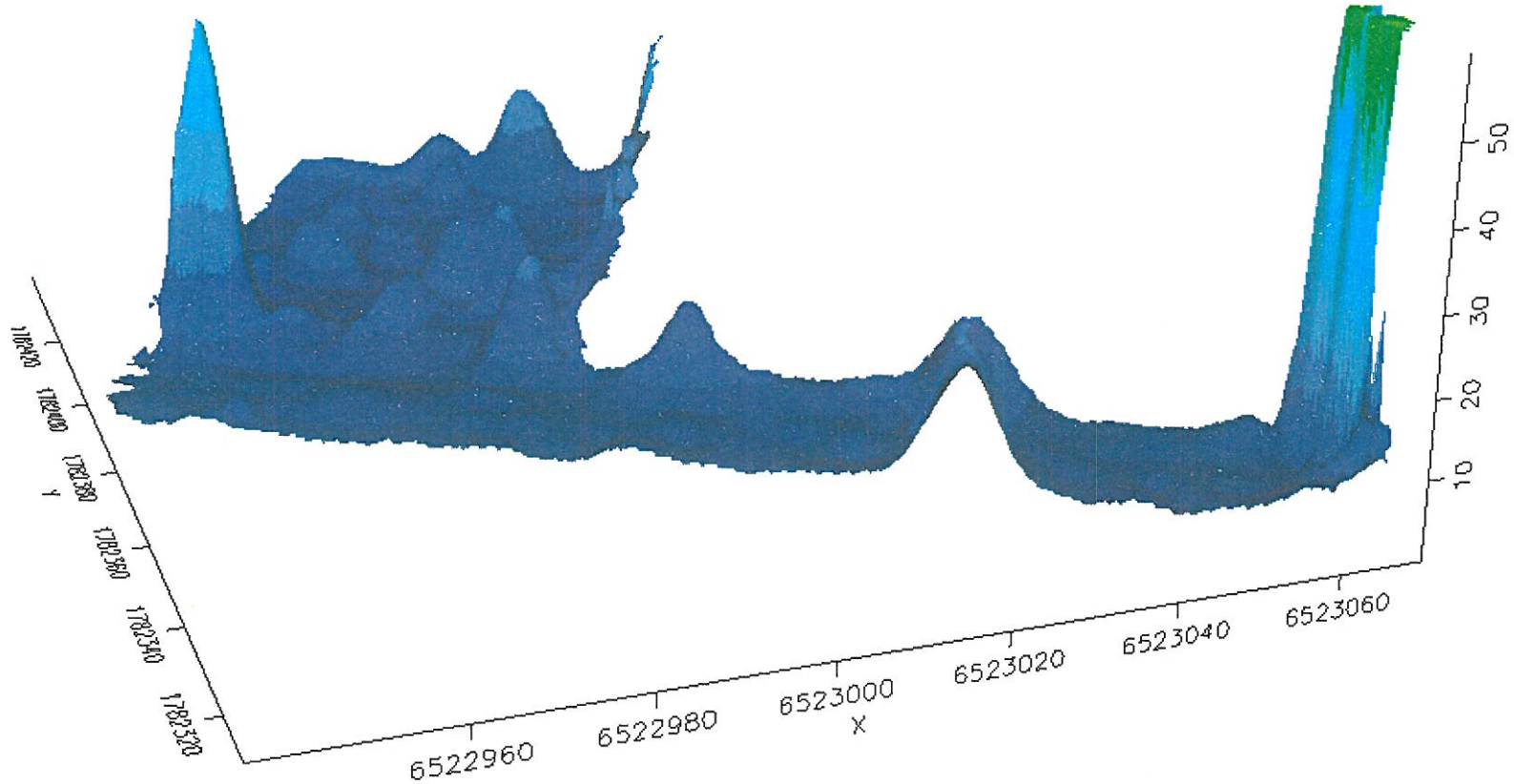

U.S. Army
Engineering & Support Center
Huntsville, Alabama

Benicia CA
Grid U7U8
Electromagnetic Survey

EODT
EOD TECHNOLOGY, INC.

0S25A

M9a

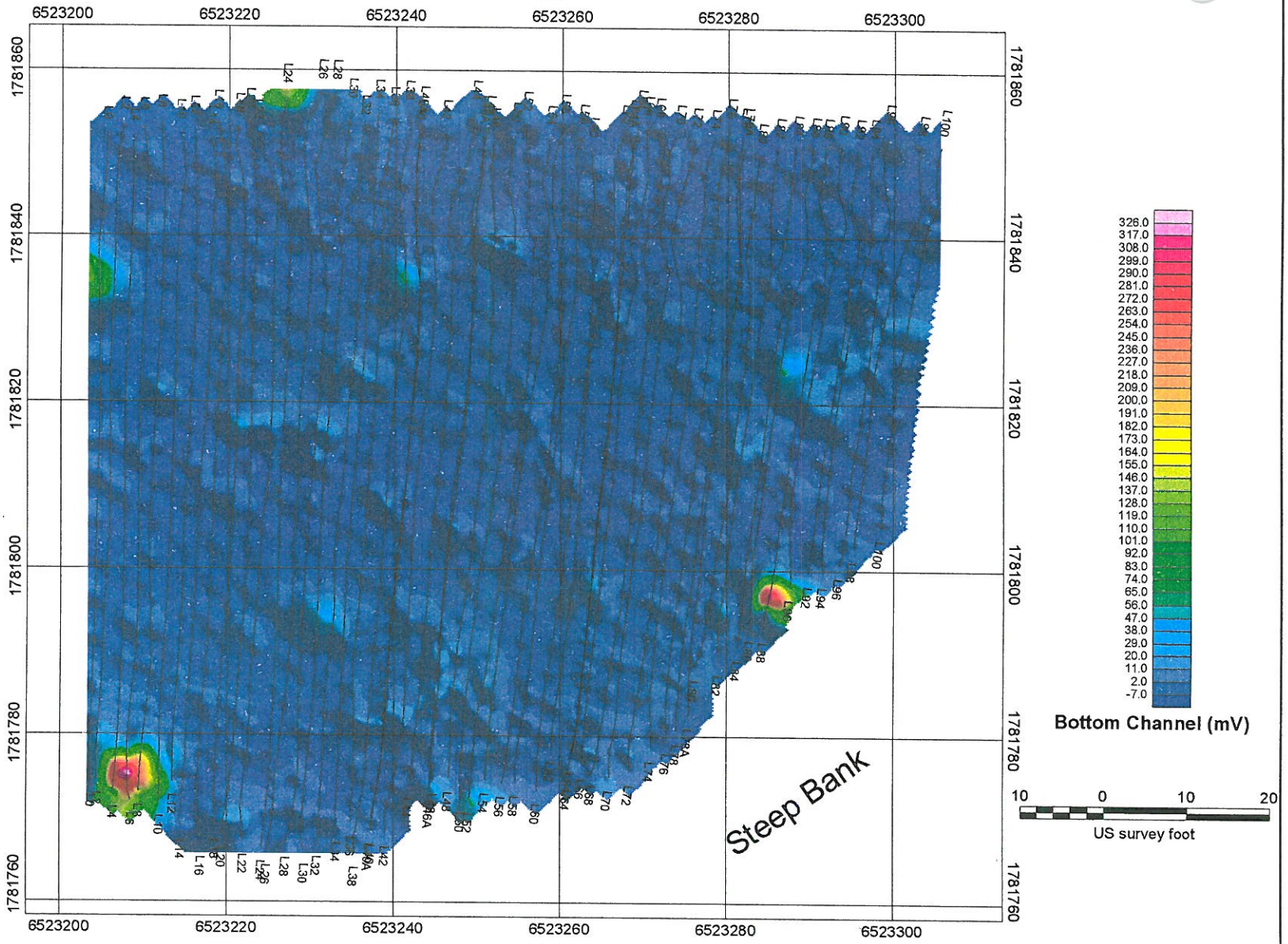

U.S. Army
Engineering & Support Center
Huntsville, Alabama

Benicia CA

Grid M9a

Electromagnetic Survey

CA State Plane Coordinates

EODT
EOD TECHNOLOGY, INC.

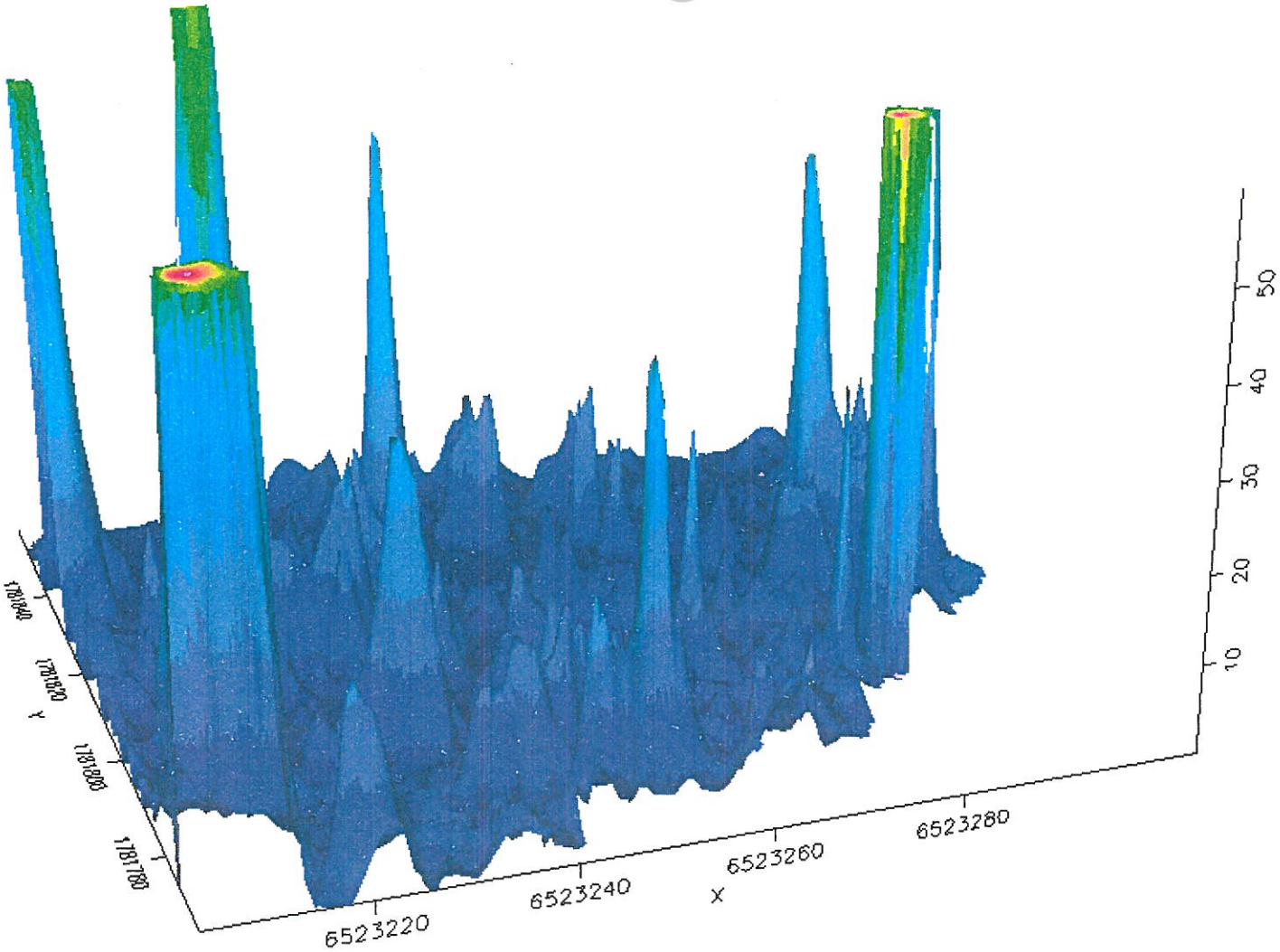

U.S. Army
Engineering & Support Center
Huntsville, Alabama

Benicia CA

Grid M9a

Electromagnetic Survey

CA State Plane Coordinates

EODT
EOD TECHNOLOGY, INC.

M13a

~~M9a~~ M14a

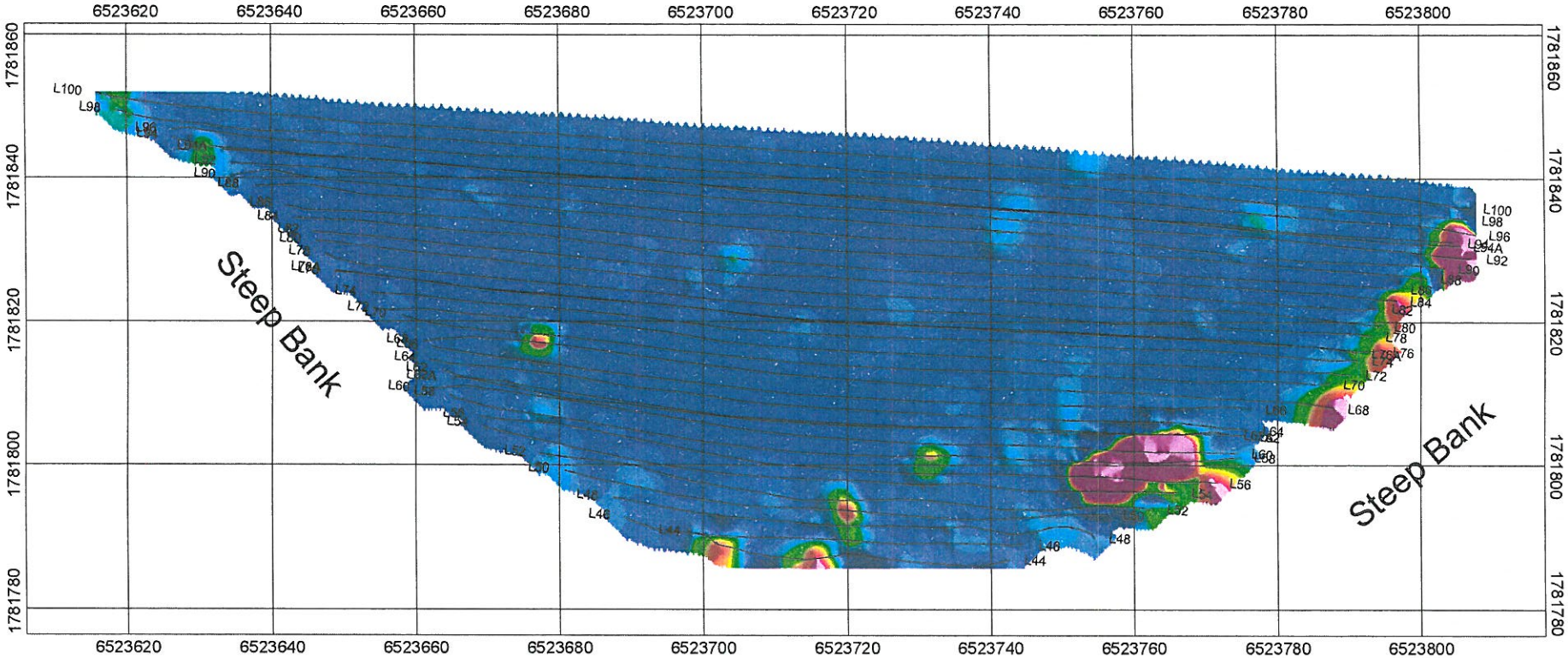

Bottom Channel (mV)

-7.0 20.0 47.0 74.0 101.0 137.0 173.0 209.0 245.0 281.0 317.0

10 0 10 20 30

US survey foot

U.S. Army
Engineering & Support Center
Huntsville, Alabama

Benicia CA

Grid M13aM14a

Electromagnetic Survey

CA State Plane Coordinates

EODT
EOD TECHNOLOGY, INC.

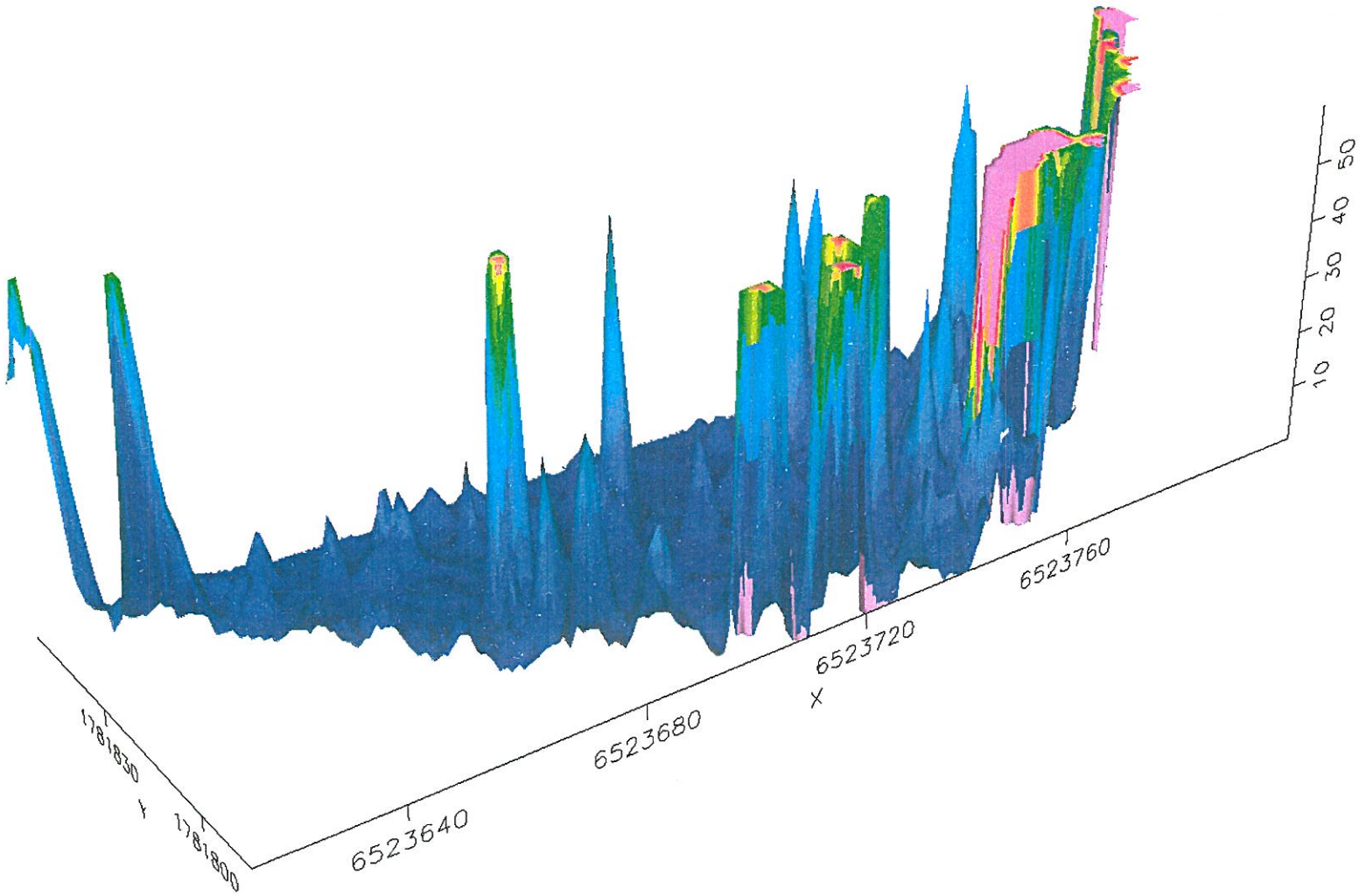

U S Army
Engineering & Support Center
Huntsville, Alabama

Benicia CA

Grid M13aM14a

Electromagnetic Survey

CA State Plane Coordinates

EODT
EOD TECHNOLOGY, INC.

N8a **M8a**

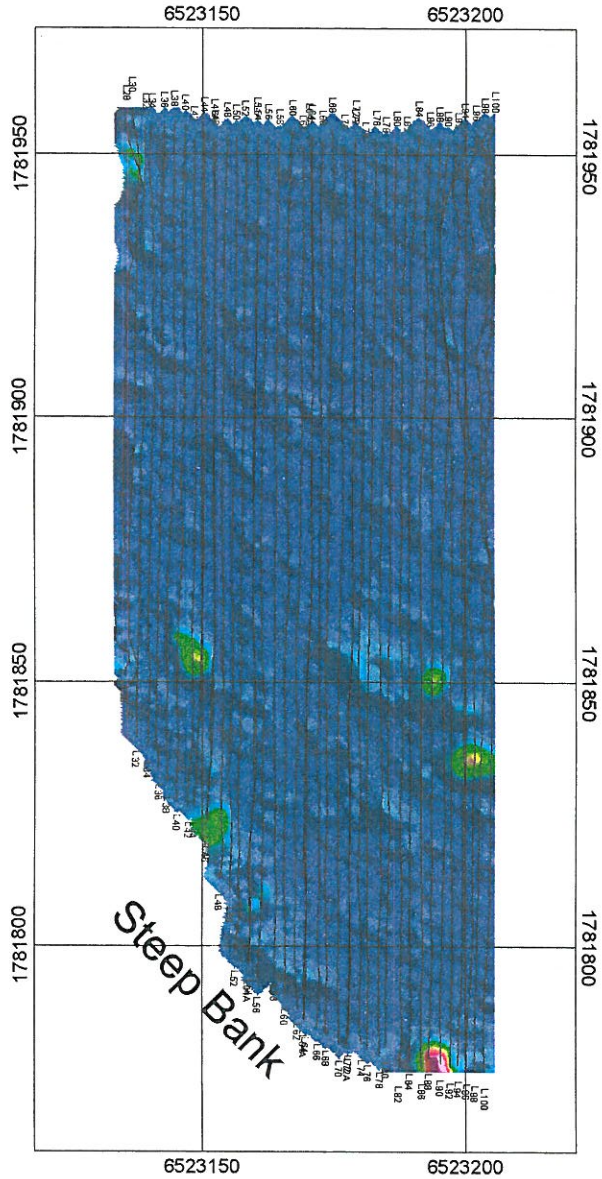

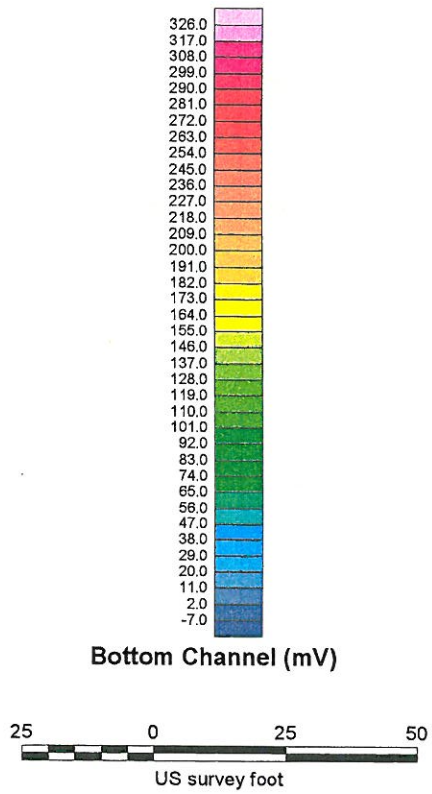

U.S. Army
Engineering & Support Center
Huntsville, Alabama

Benicia CA

Grid N8aM8a

Electromagnetic Survey

CA State Plane Coordinates

EODT
EOD TECHNOLOGY, INC.

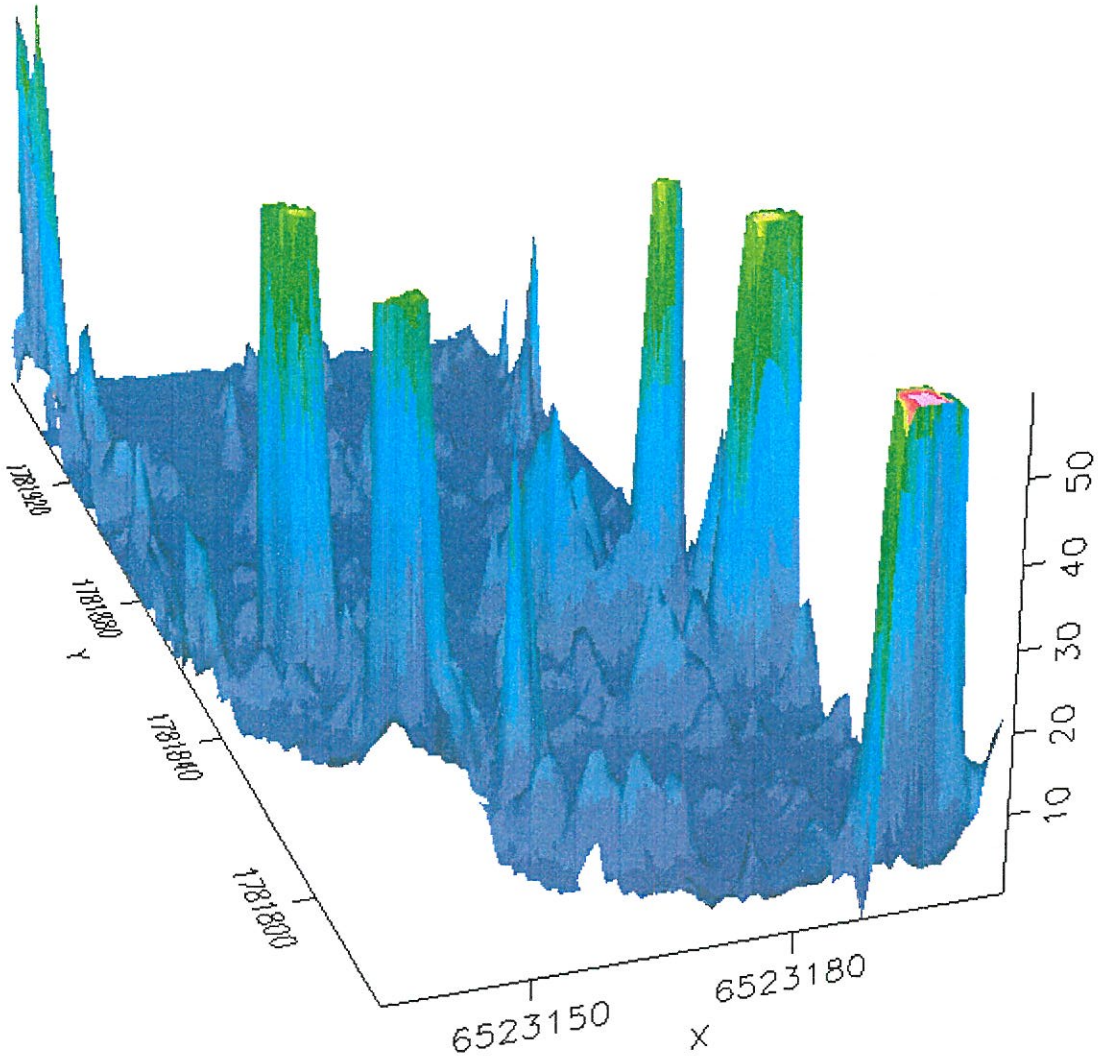

U.S. Army
Engineering & Support Center
Huntsville, Alabama

Benicia CA
Grid N8aM8a
Electromagnetic Survey
CA State Plane Coordinates

EODT
EOD TECHNOLOGY, INC.

N9a

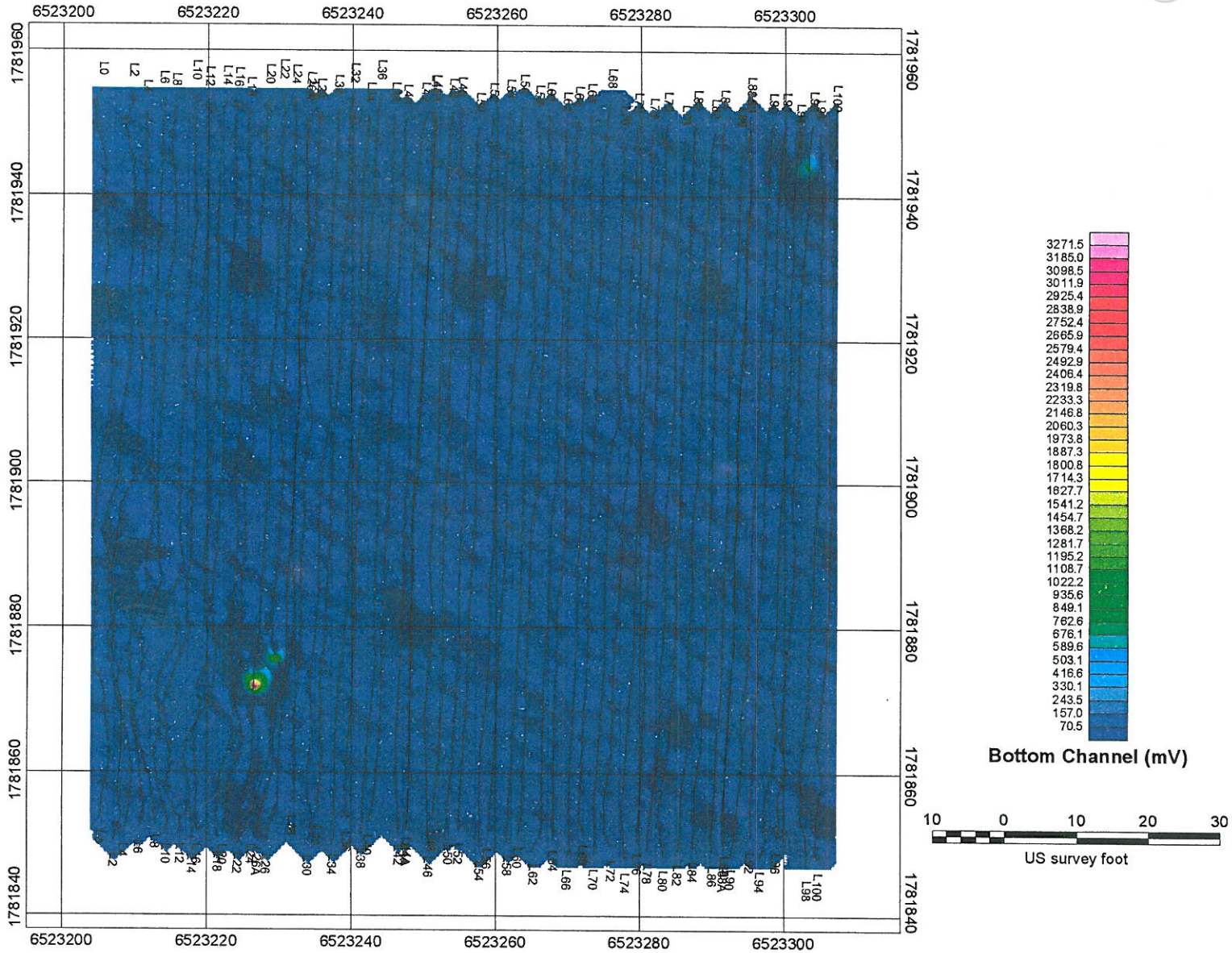

U.S. Army
Engineering & Support Center
Huntsville, Alabama

Benicia CA

Grid N9a

Electromagnetic Survey

CA State Plane Coordinates

EODT
EOD TECHNOLOGY, INC.

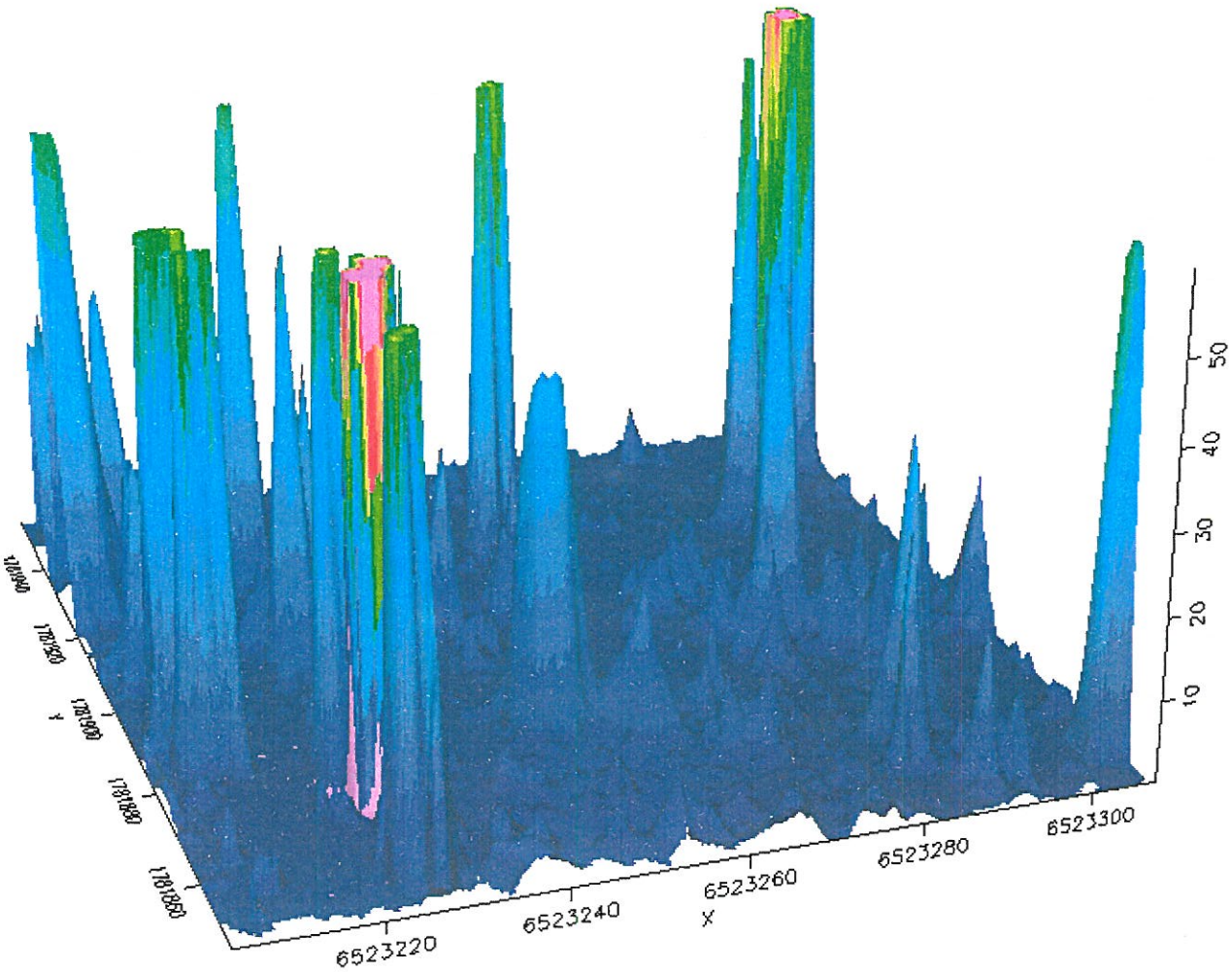

U.S. Army
Engineering & Support Center
Huntsville, Alabama

Benicia CA

Grid N9a

Electromagnetic Survey

CA State Plane Coordinates

EODT
EOD TECHNOLOGY, INC.

N10a **N11a** **M10a**

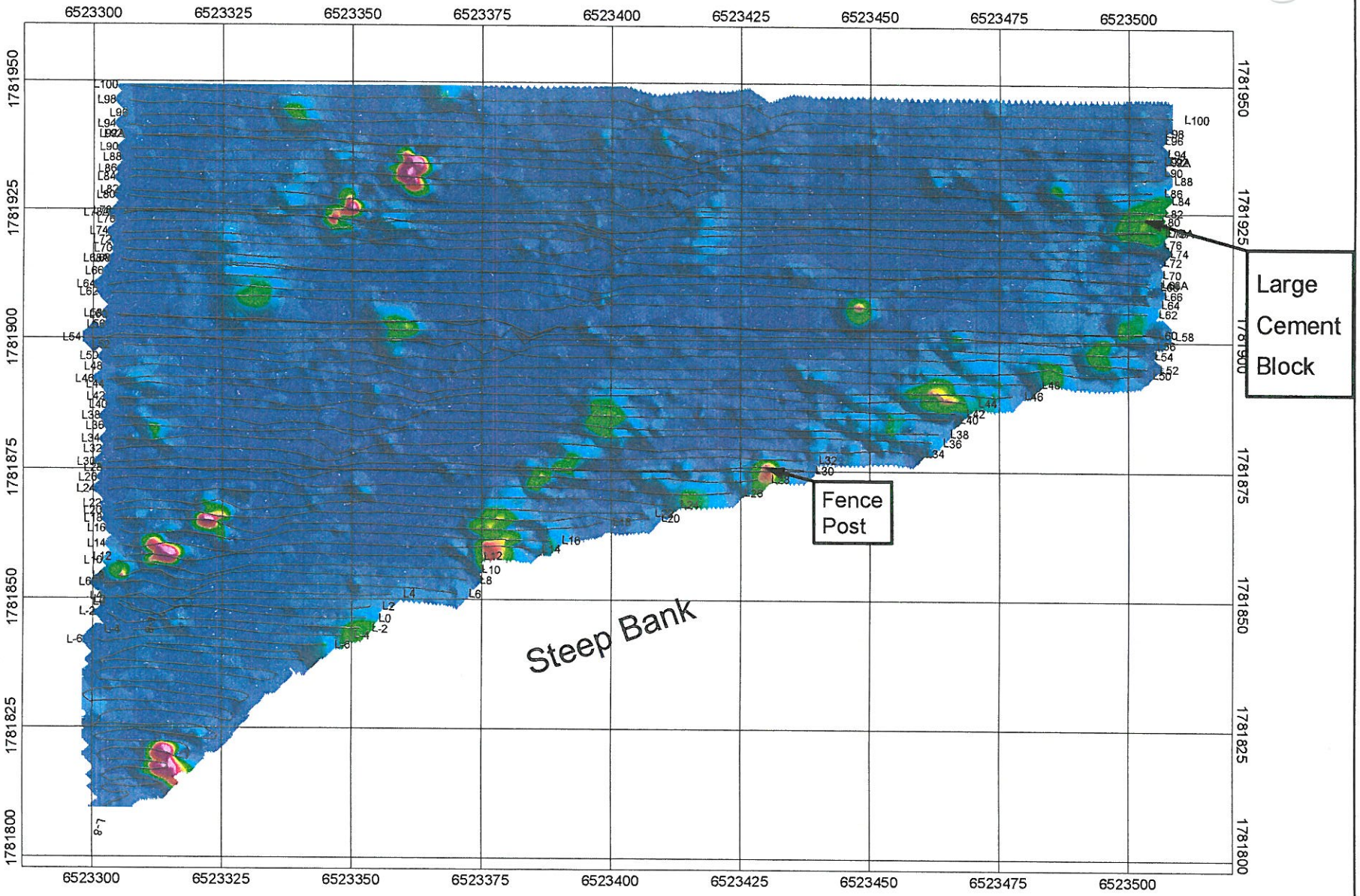

U.S. Army
Engineering & Support Center
Huntsville, Alabama

Benicia CA

Grid N10a N11a M10a

Electromagnetic Survey

CA State Plane Coordinates

Bottom Channel (mV)

-7.0 20.0 56.0 92.0 128.0 173.0 218.0 263.0 308.0

25 0 25

US survey foot

EODT
EOD TECHNOLOGY, INC.

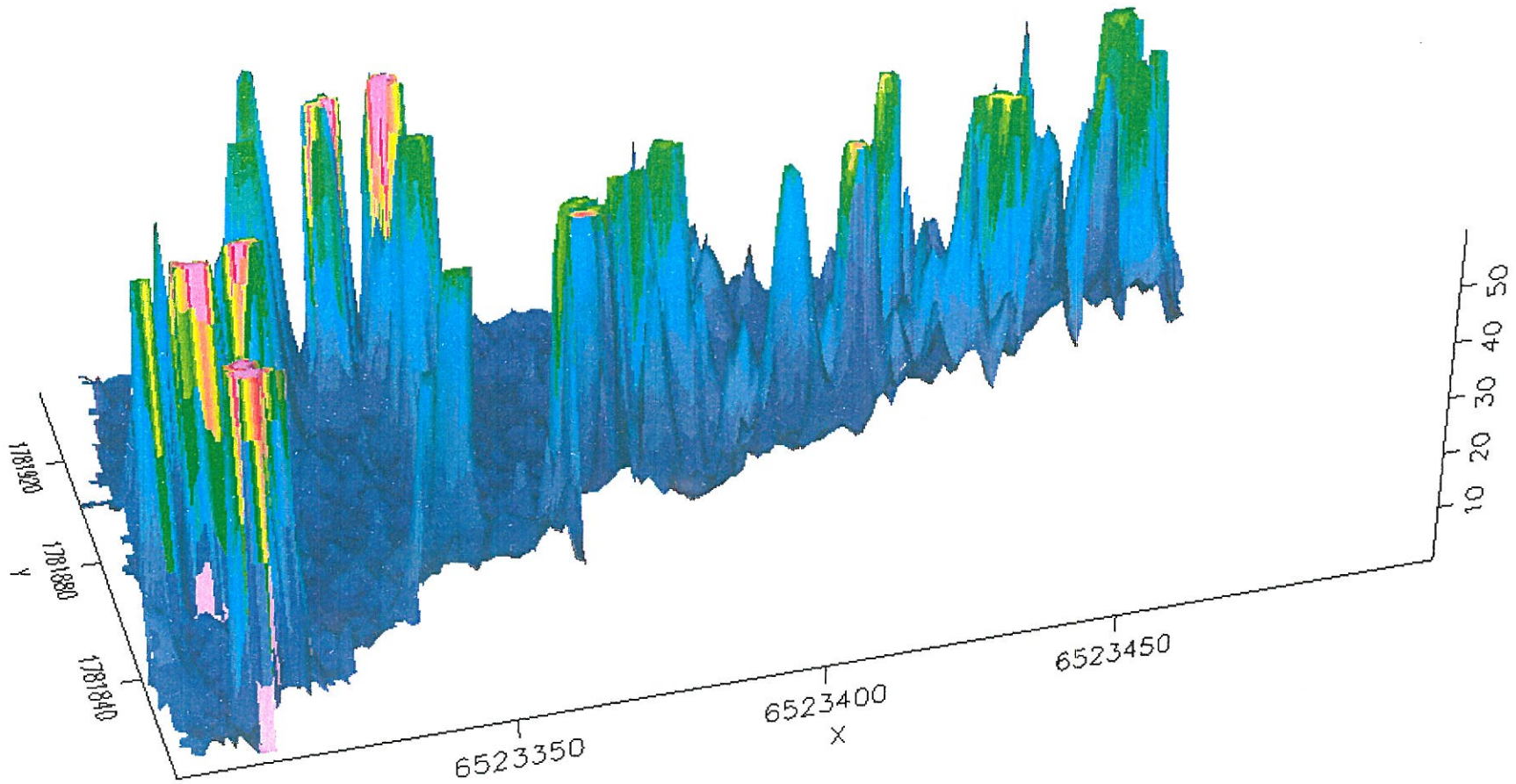

U.S. Army
Engineering & Support Center
Huntsville, Alabama

Benicia CA

Grid N10a N11a M10a

Electromagnetic Survey

CA State Plane Coordinates

EODT
EOD TECHNOLOGY, INC.