N12a **O12a**

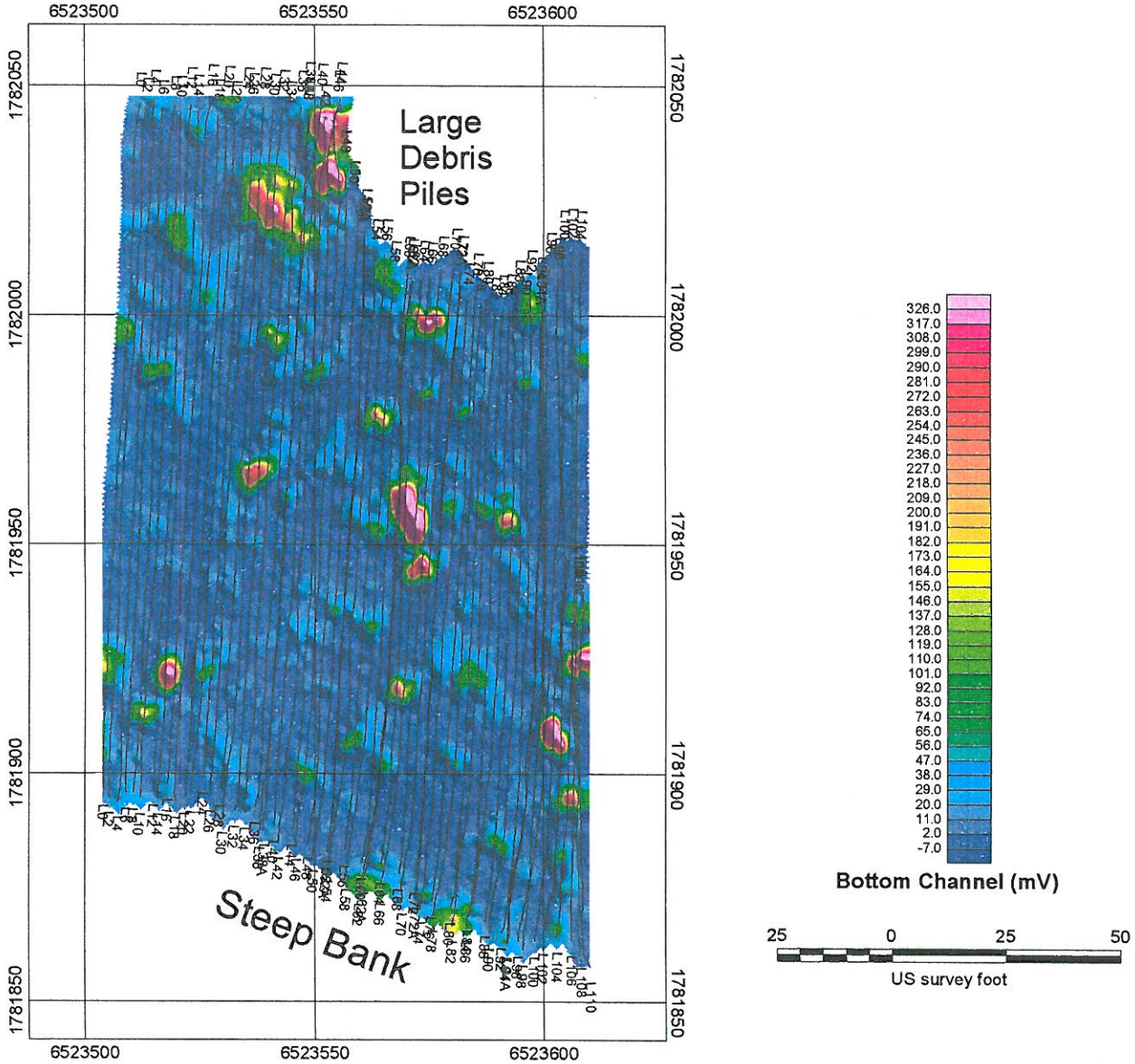

U.S. Army
Engineering & Support Center
Huntsville, Alabama

Benicia CA

Grid N12aO12a

Electromagnetic Survey

CA State Plane Coordinates

EODT
EOD TECHNOLOGY, INC.

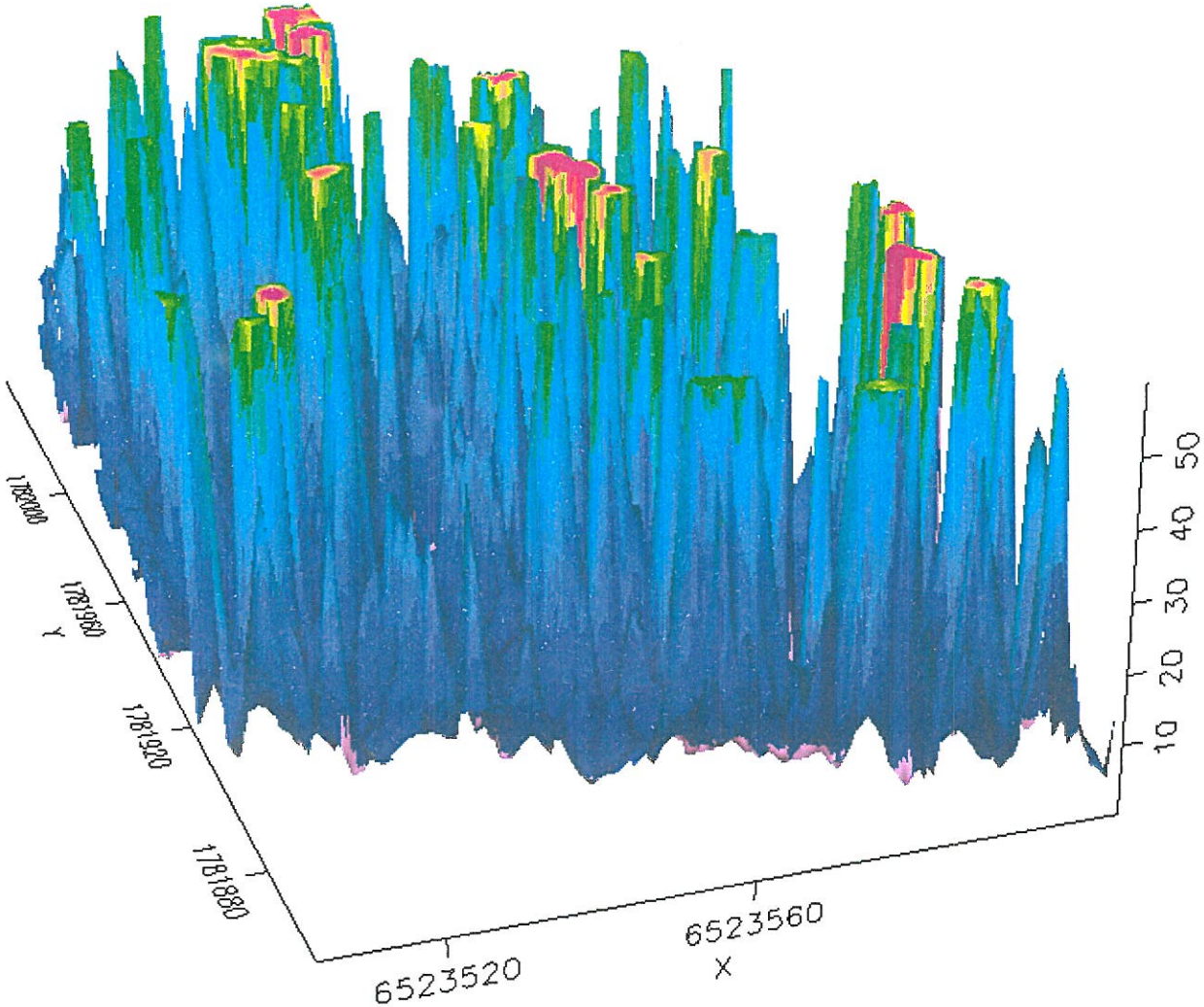

U.S. Army
Engineering & Support Center
Huntsville, Alabama

Benicia CA
Grid N12aO12a
Electromagnetic Survey
CA State Plane Coordinates

EODT
EOD TECHNOLOGY, INC.

N13a **N14a** **N15a**

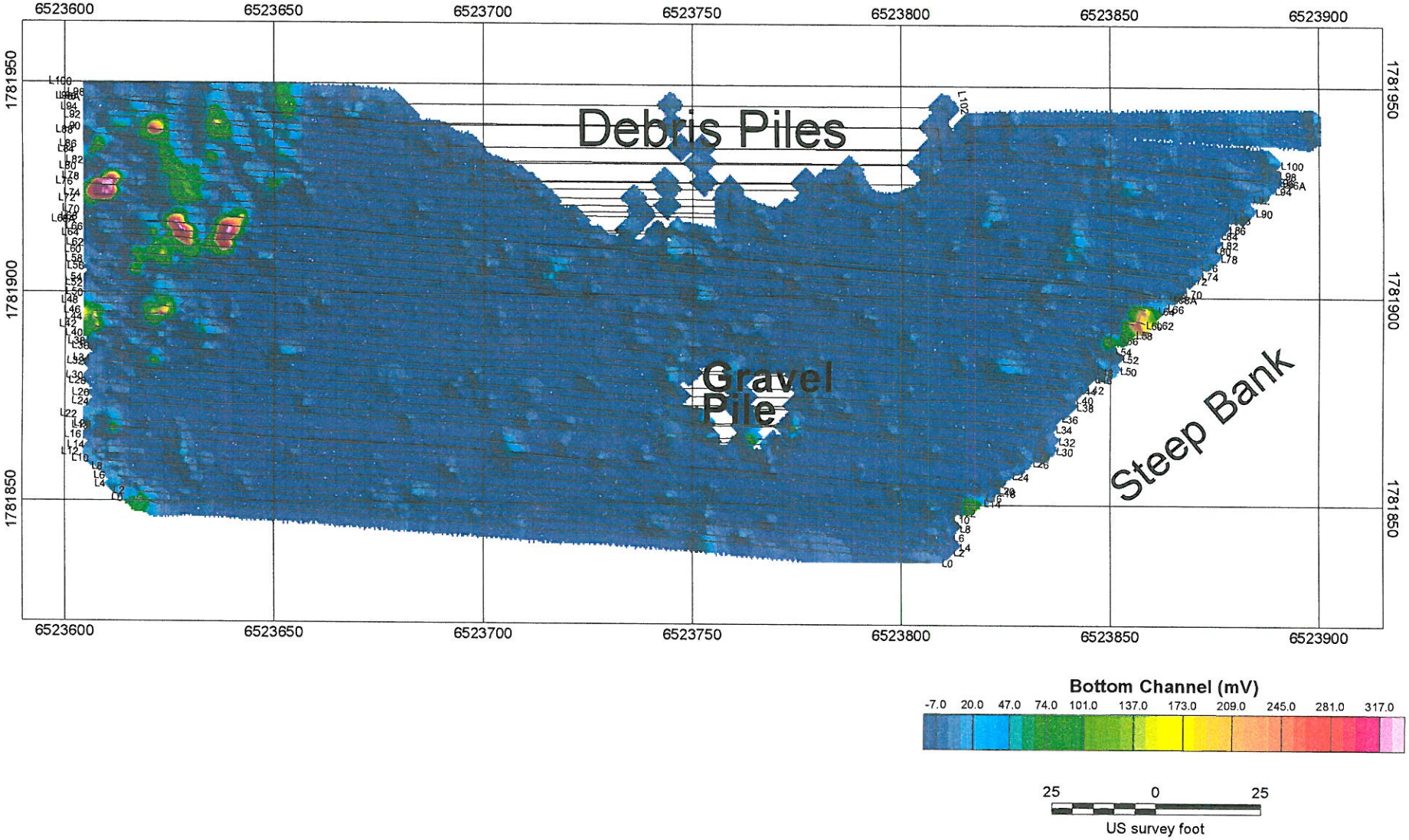

U.S. Army
Engineering & Support Center
Huntsville, Alabama

Benicia CA

Grid N13aN14aN15a

Electromagnetic Survey

CA State Plane Coordinates

EODT
EOD TECHNOLOGY, INC.

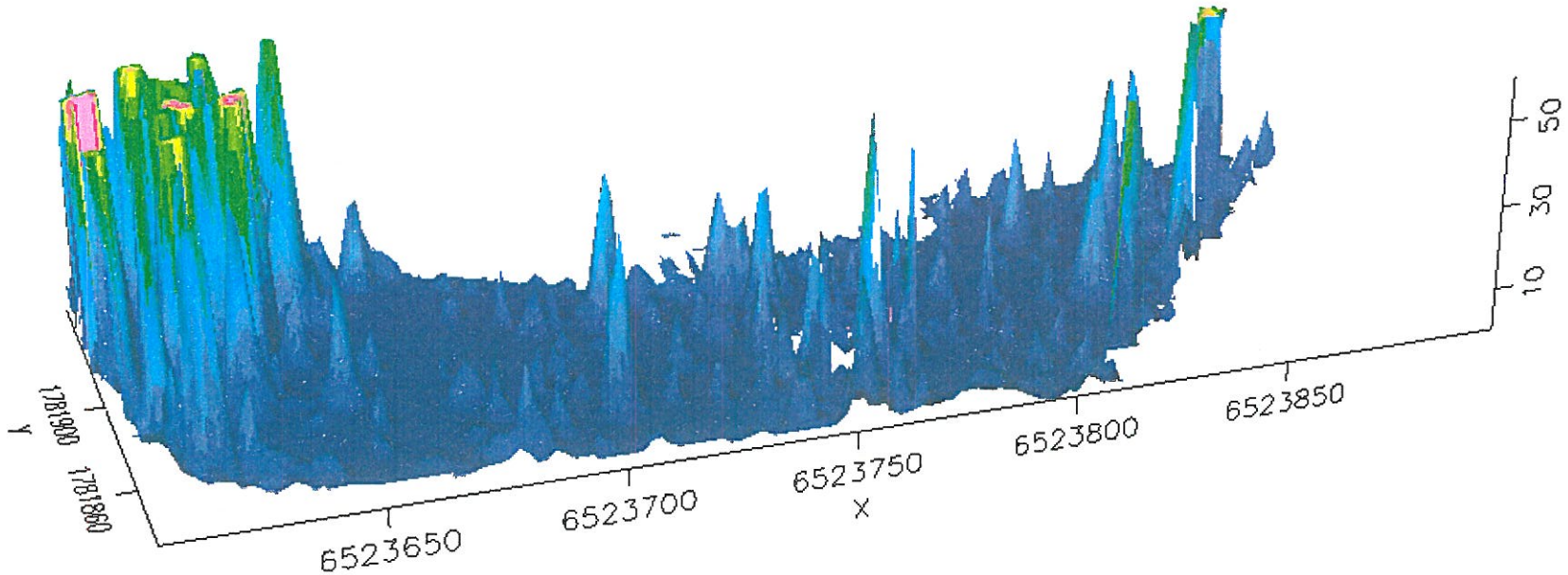

U.S. Army
Engineering & Support Center
Huntsville, Alabama

Benicia CA

Grid N13aN14aN15a

Electromagnetic Survey

CA State Plane Coordinates

EODT
EOD TECHNOLOGY, INC.

O9a



U.S. Army
Engineering & Support Center
Huntsville, Alabama

Benicia CA

Grid O9a

Electromagnetic Survey

CA State Plane Coordinates

EODT
EOD TECHNOLOGY, INC.

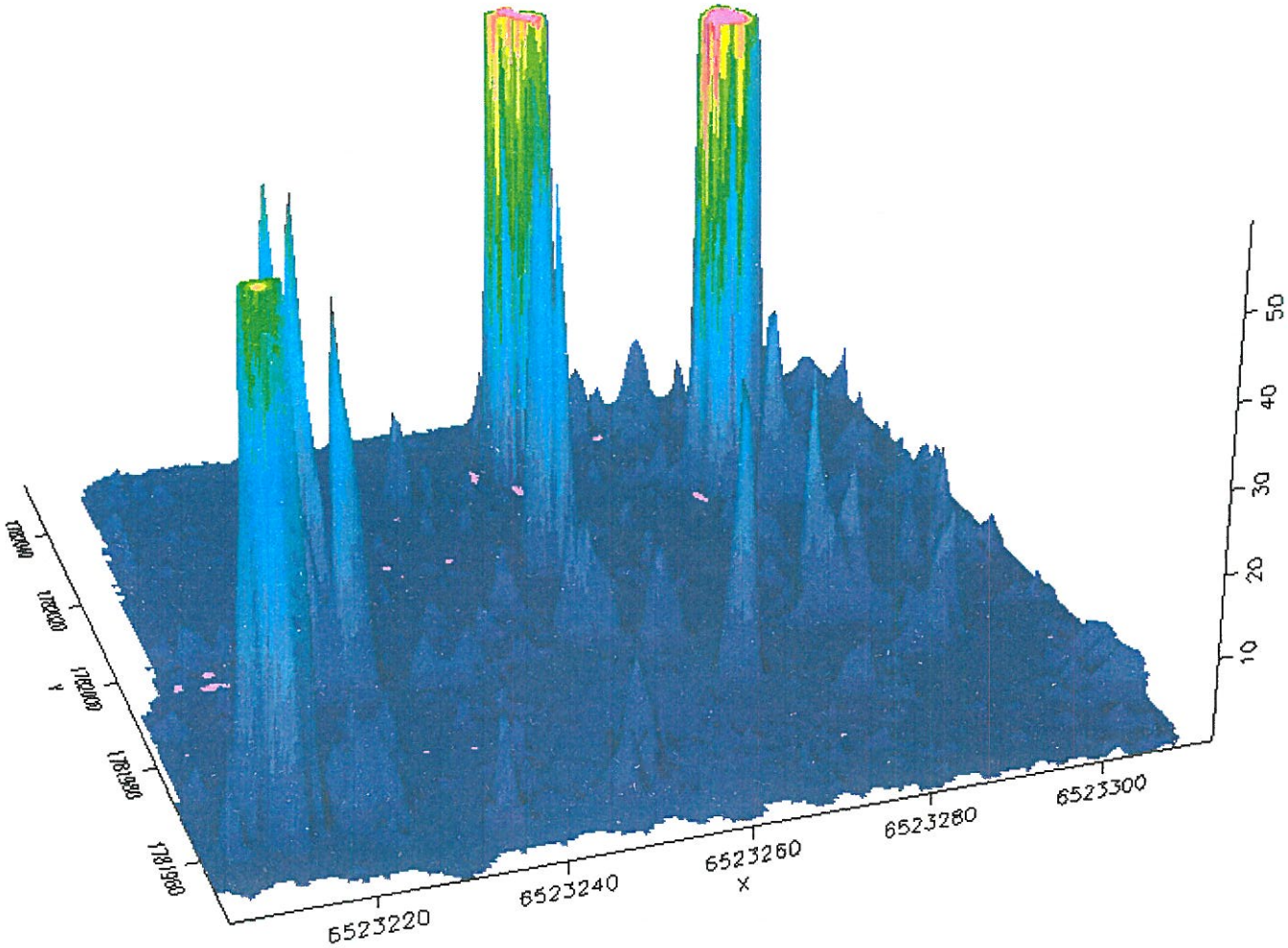

U.S. Army
Engineering & Support Center
Huntsville, Alabama

Benicia CA

Grid O9a

Electromagnetic Survey

CA State Plane Coordinates

EODT
EOD TECHNOLOGY, INC.

O10a



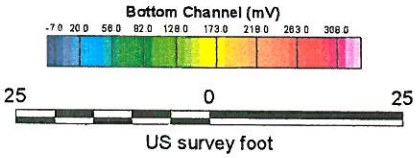

U.S. Army
Engineering & Support Center
Huntsville, Alabama

Benicia CA

Grid O10aO11a

Electromagnetic Survey

CA State Plane Coordinates

EODT
EOD TECHNOLOGY, INC.

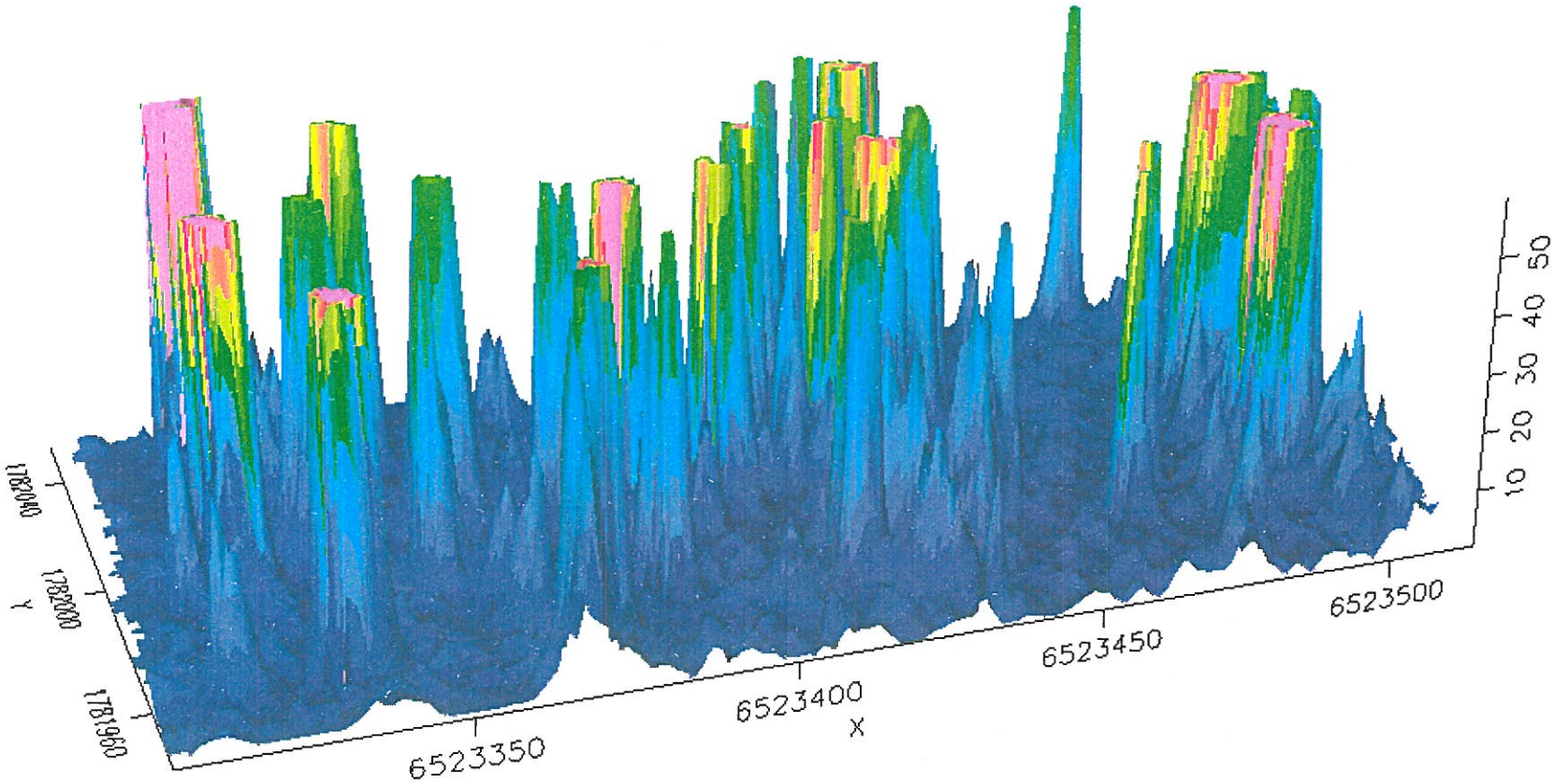

U.S. Army
Engineering & Support Center
Huntsville, Alabama

Benicia CA
Grid O10aO11a
Electromagnetic Survey
CA State Plane Coordinates

EODT
EOD TECHNOLOGY, INC.

O13a

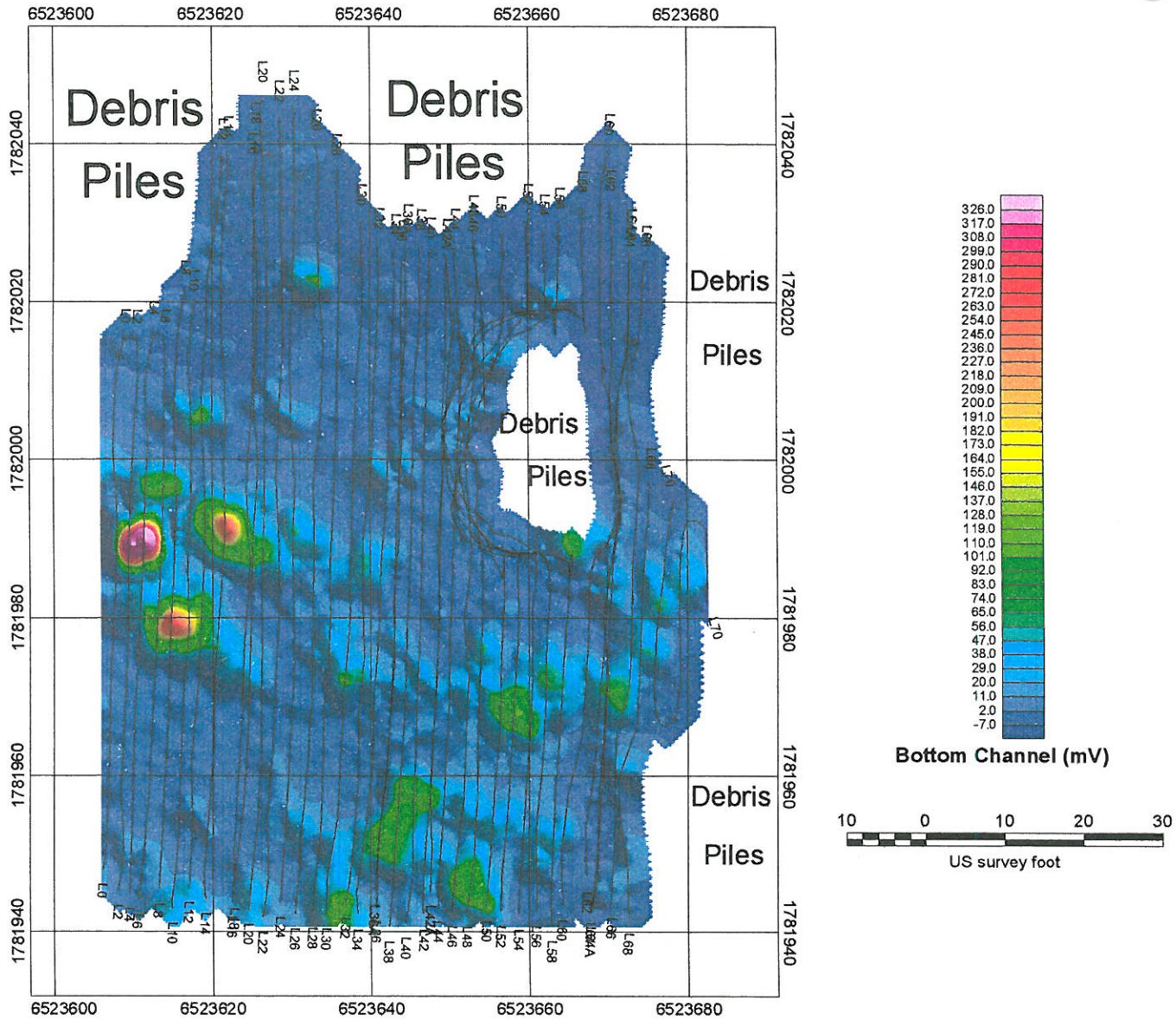

U.S. Army
Engineering & Support Center
Huntsville, Alabama

Benicia CA

O13a

Electromagnetic Survey

CA State Plane Coordinates

EODT
EOD TECHNOLOGY, INC.

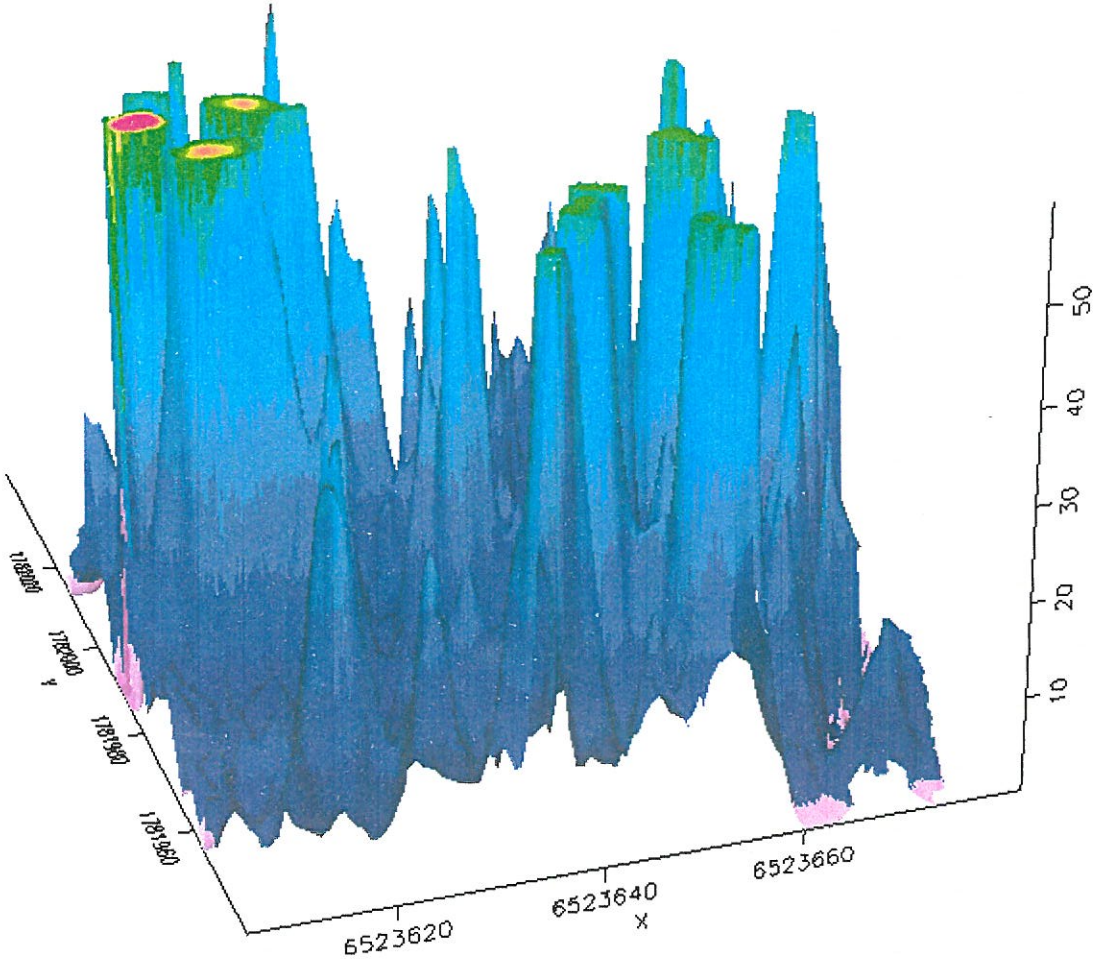

U.S. Army
Engineering & Support Center
Huntsville, Alabama

Benicia CA

O13a

Electromagnetic Survey

CA State Plane Coordinates

EODT
EOD TECHNOLOGY, INC.

P11a **P12a** **P13a** **Q13a**

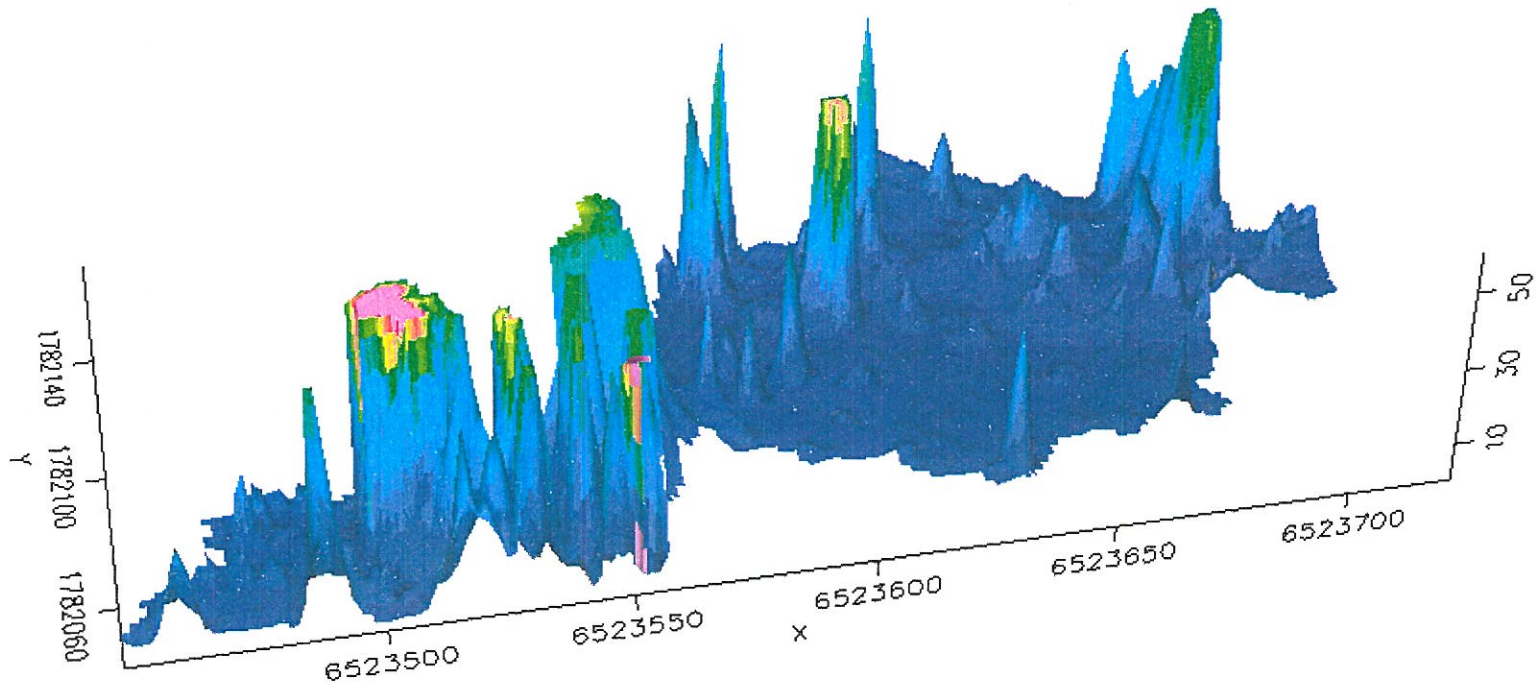

U.S. Army
Engineering & Support Center
Huntsville, Alabama

Benicia CA

Grid P11a P12a P13a Q13a

Electromagnetic Survey

CA State Plane Coordinates

EODT
EOD TECHNOLOGY, INC.

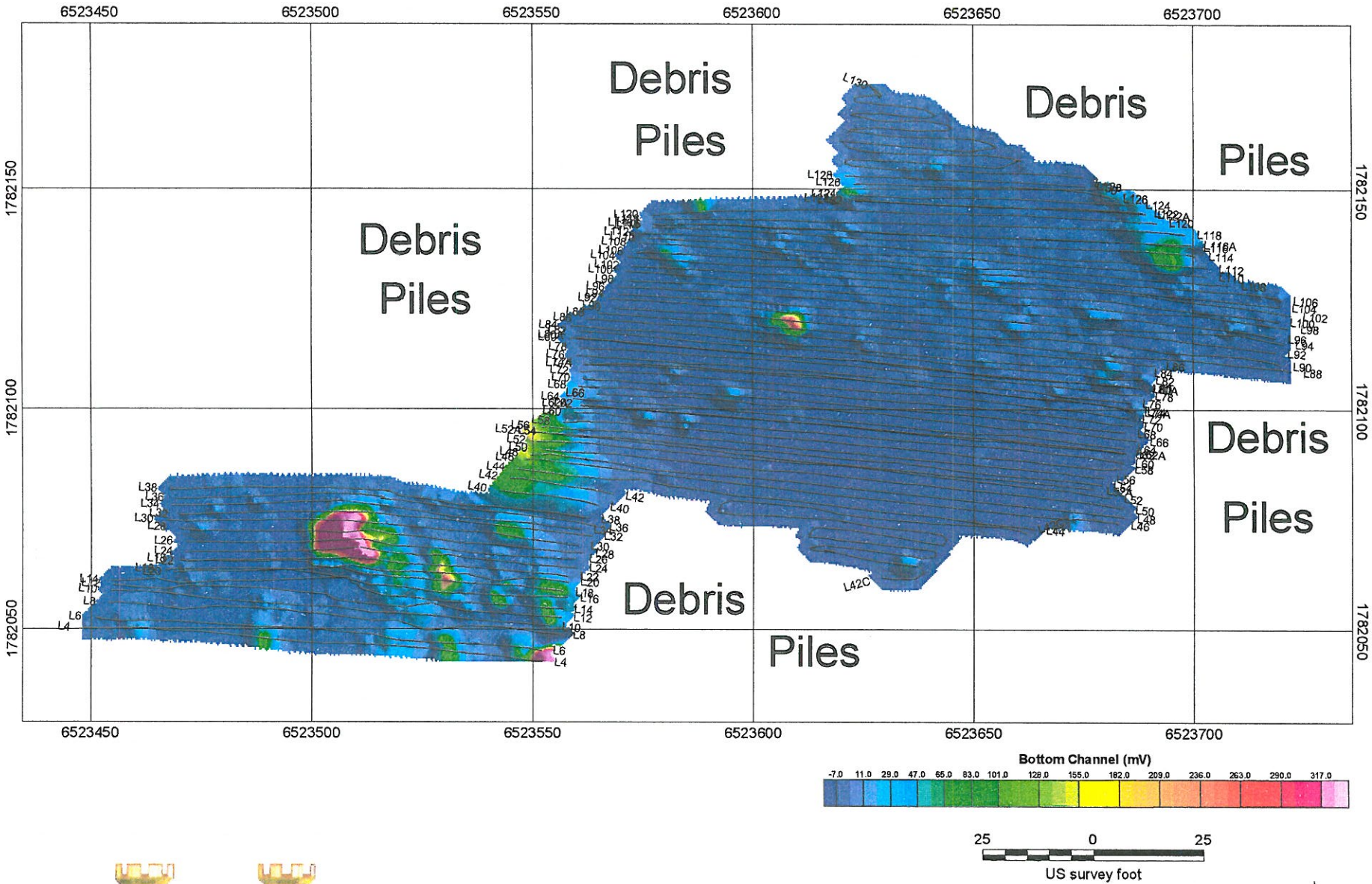

U.S. Army
Engineering & Support Center
Huntsville, Alabama

Benicia CA

Grid P11a P12a P13a Q13a

Electromagnetic Survey

CA State Plane Coordinates

EODT
EOD TECHNOLOGY, INC.

P14a **P15a**



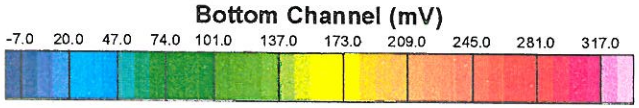

U.S. Army
Engineering & Support Center
Huntsville, Alabama

Benicia CA

Grid P14aP15a

Electromagnetic Survey

CA State Plane Coordinates

EODT
EOD TECHNOLOGY, INC.

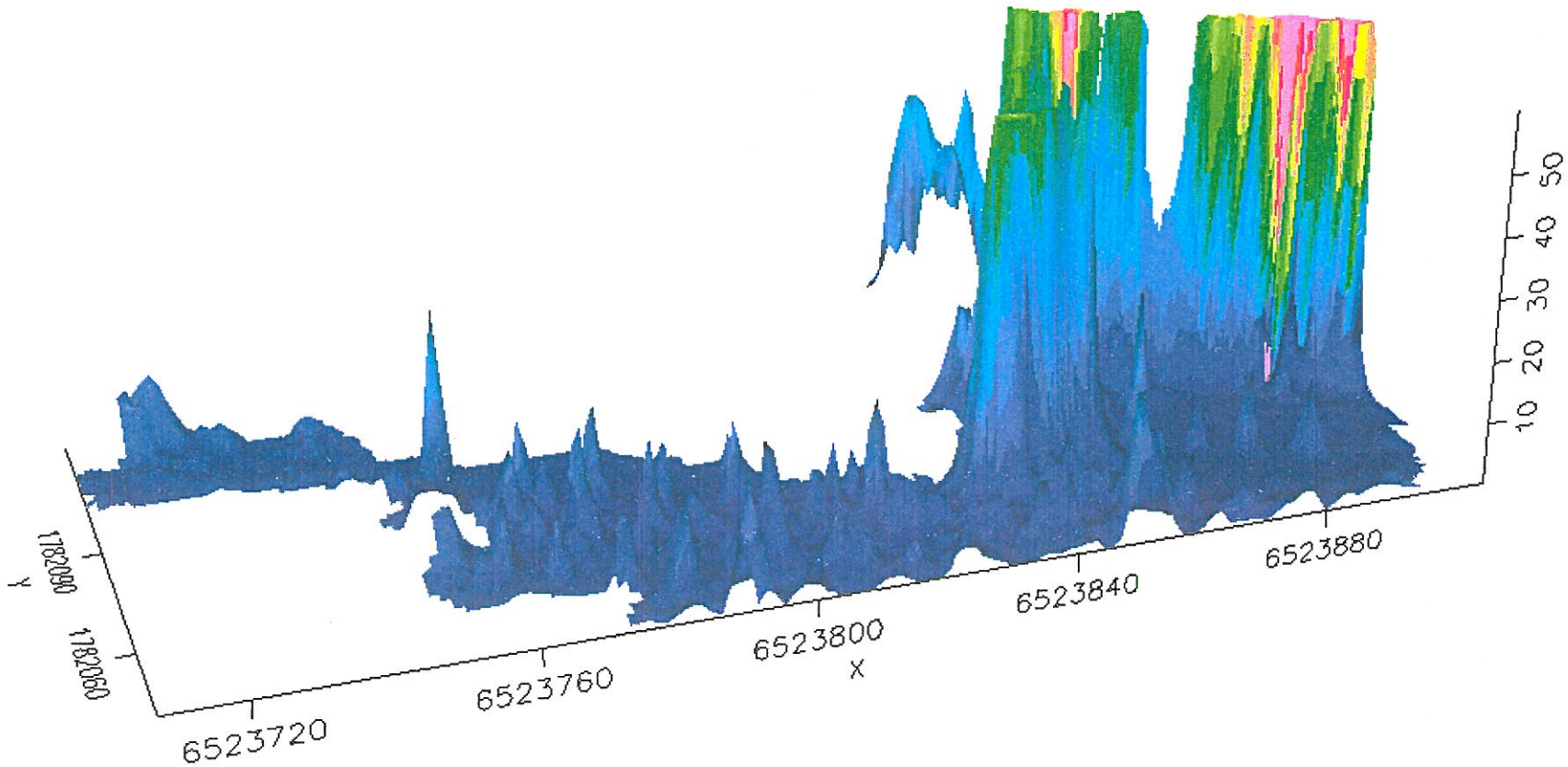

U.S. Army
Engineering & Support Center
Huntsville, Alabama

Benicia CA
Grid P14aP15a
Electromagnetic Survey
CA State Plane Coordinates

EODT
EOD TECHNOLOGY, INC.

Q8a



U.S. Army
Engineering & Support Center
Huntsville, Alabama

Benicia CA

Grid Q8A

Electromagnetic Survey

CA State Plane Coordinates

EODT
EOD TECHNOLOGY, INC.

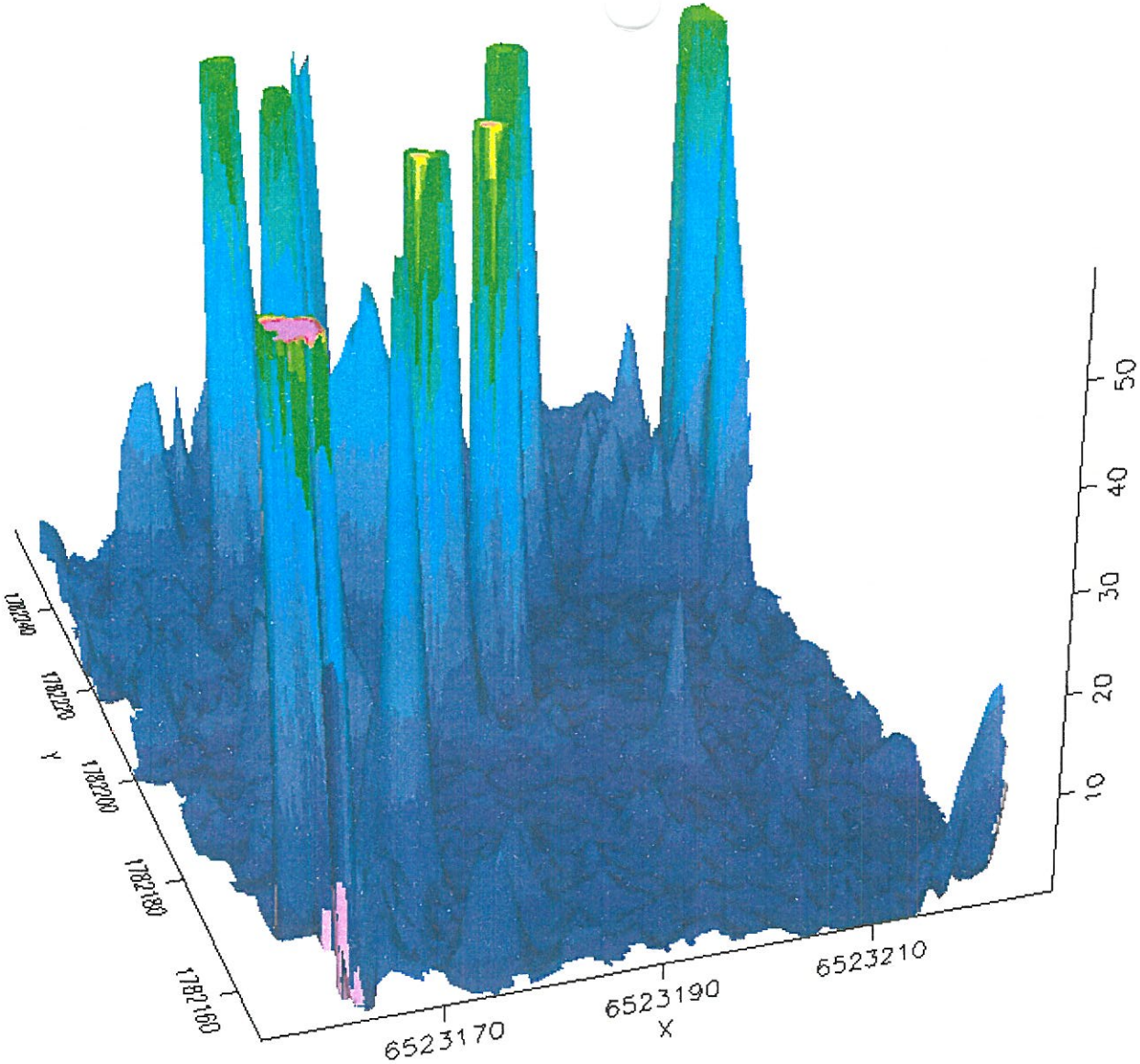

U.S. Army
Engineering & Support Center
Huntsville, Alabama

Benicia CA

Grid Q8A

Electromagnetic Survey

CA State Plane Coordinates

EODT
EOD TECHNOLOGY, INC.

Q9a

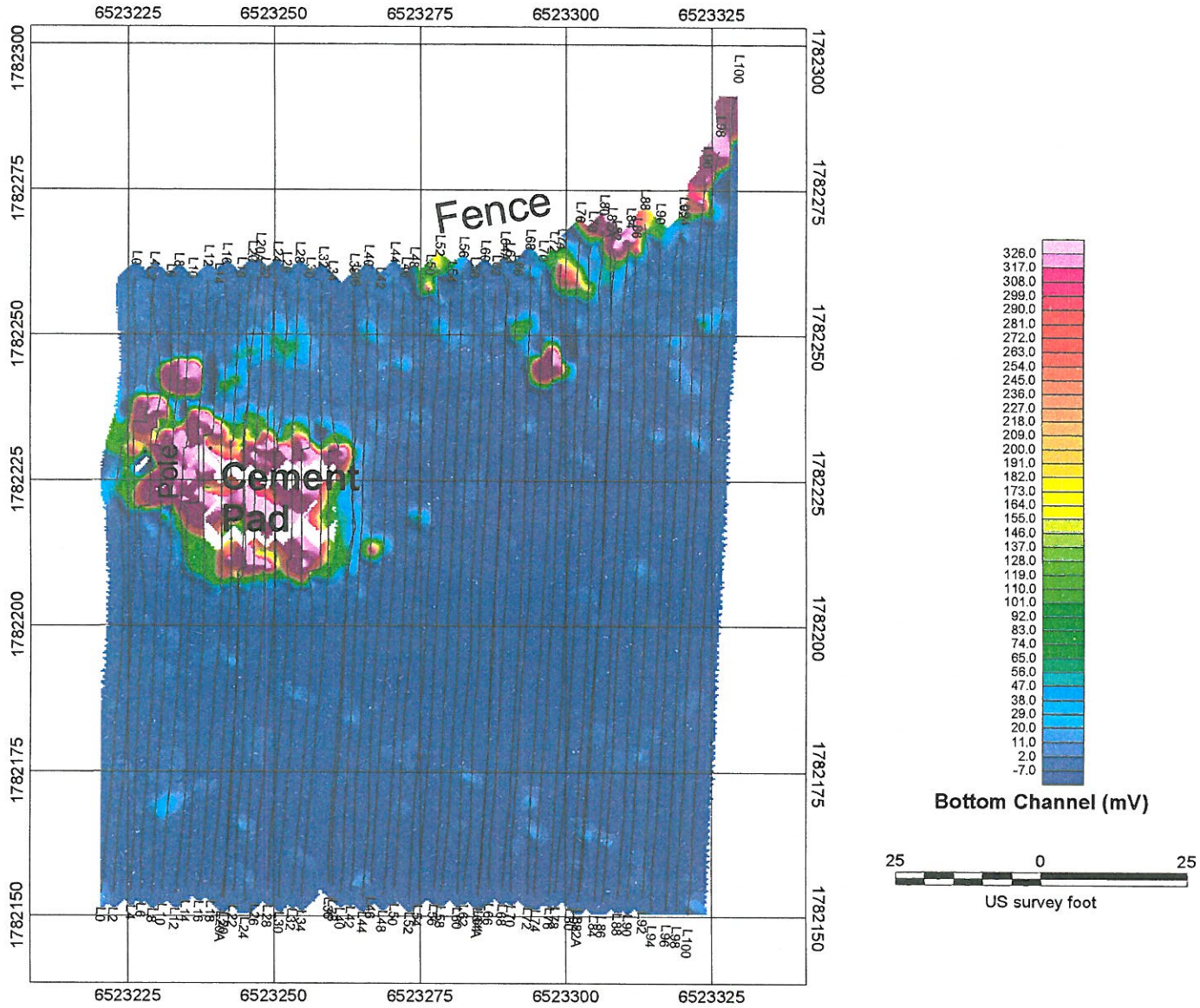

U.S. Army
Engineering & Support Center
Huntsville, Alabama

Benicia CA

Grid Q9a

Electromagnetic Survey

CA State Plane Coordinates

EODT
EOD TECHNOLOGY, INC.

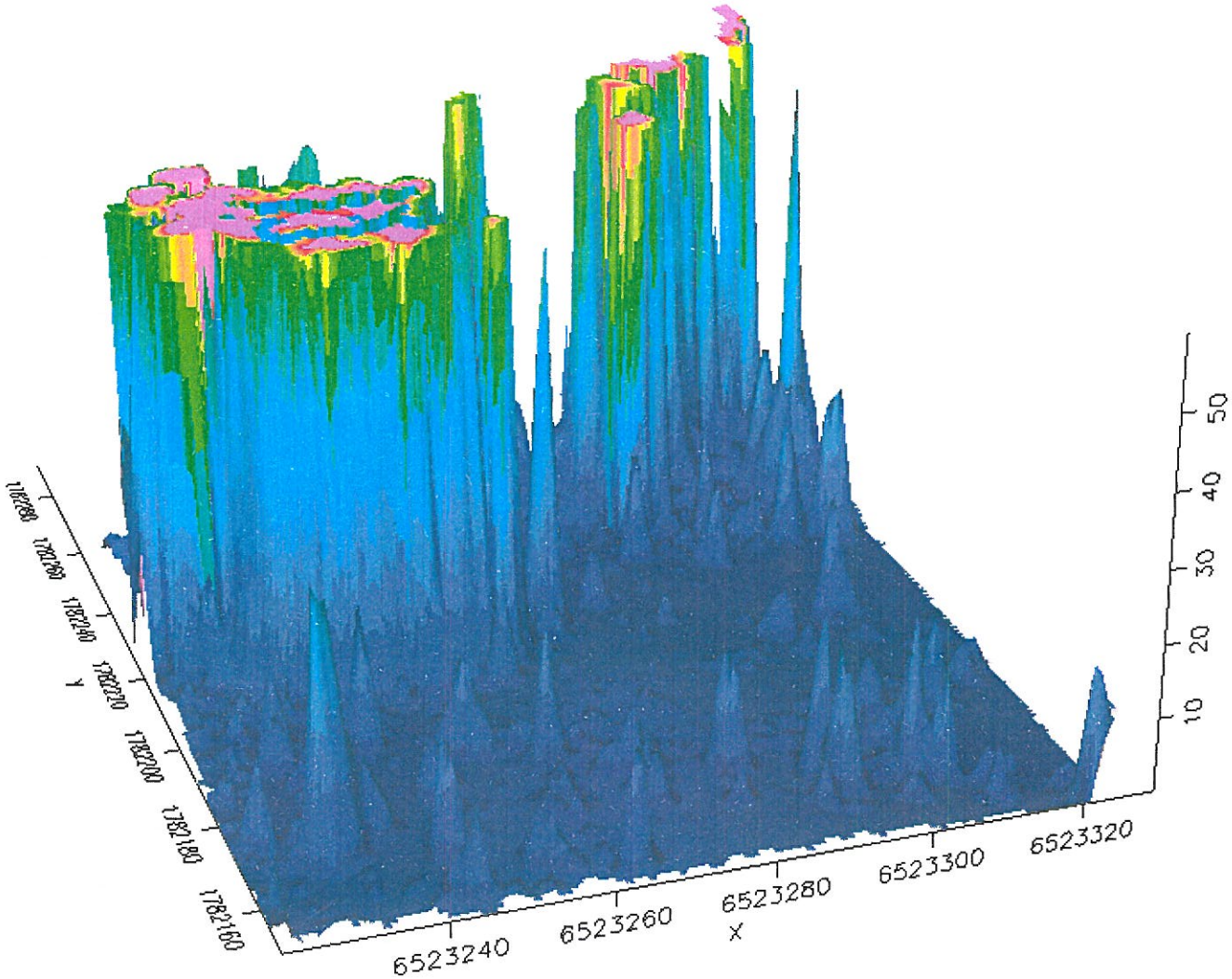

U.S. Army
Engineering & Support Center
Huntsville, Alabama

Benicia CA

Grid Q9a

Electromagnetic Survey

CA State Plane Coordinates

EODT
EOD TECHNOLOGY, INC.

O14a **015a** **016a** **P16a**

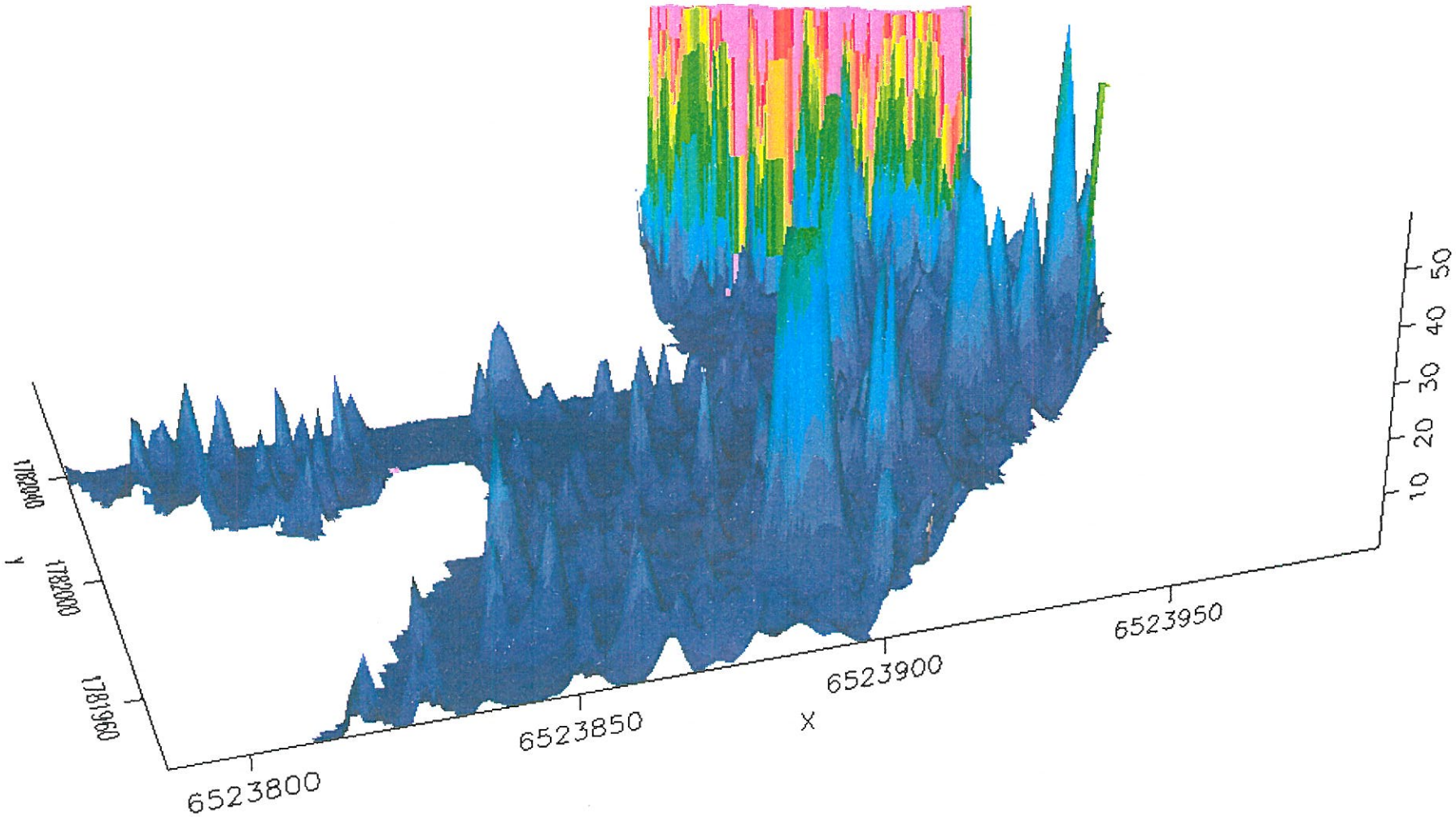

U.S. Army
Engineering & Support Center
Huntsville, Alabama

Benicia CA

Grid O14aO15aO16aP16a

Electromagnetic Survey

CA State plane Coordinates

EODT
EOD TECHNOLOGY, INC

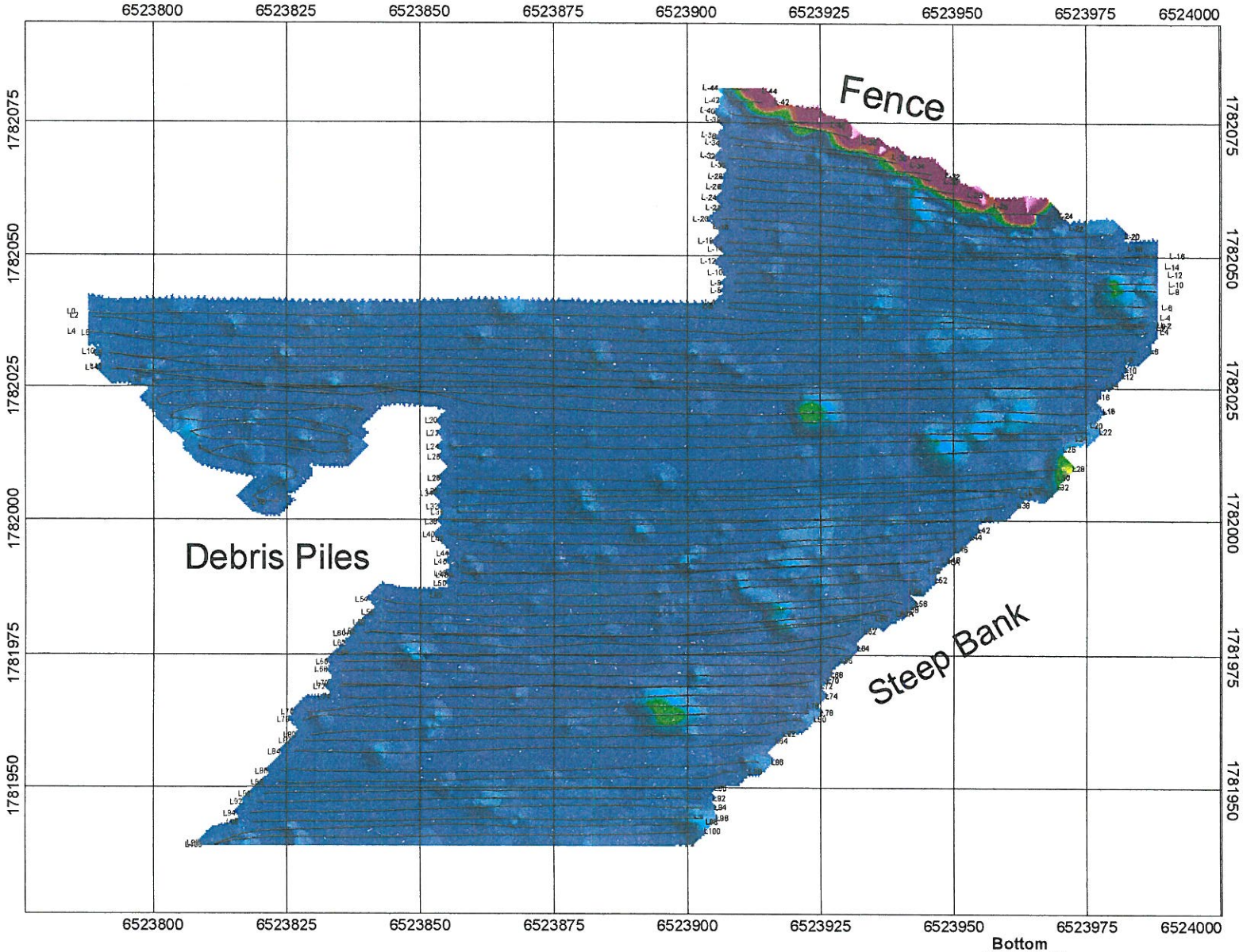

Bottom
Channel (mV)

-7.0 20.0 47.0 74.0 101.0 137.0 173.0 209.0 245.0 281.0 317.0

25 0 25

US survey foot

U.S. Army
Engineering & Support Center
Huntsville, Alabama

Benicia CA

Grid O14aO15aO16aP16a

Electromagnetic Survey

CA State plane Coordinates

EODT
EOD TECHNOLOGY, INC.

P8a **O8a**

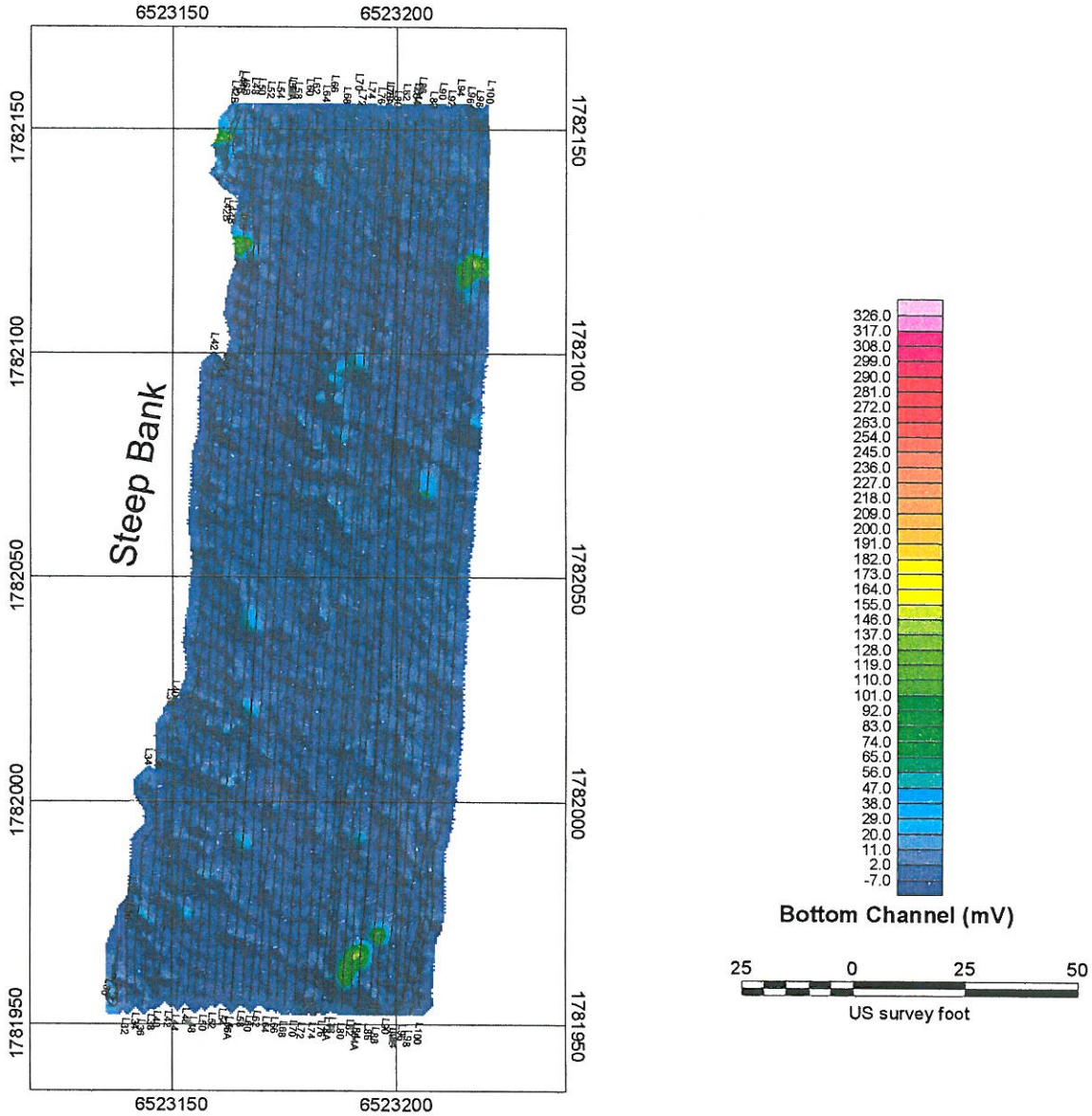

U.S. Army
Engineering & Support Center
Huntsville, Alabama

Benicia CA

Grid P8a O8a

Electromagnetic Survey

CA State Plane Coordinates

EODT
EOD TECHNOLOGY, INC.

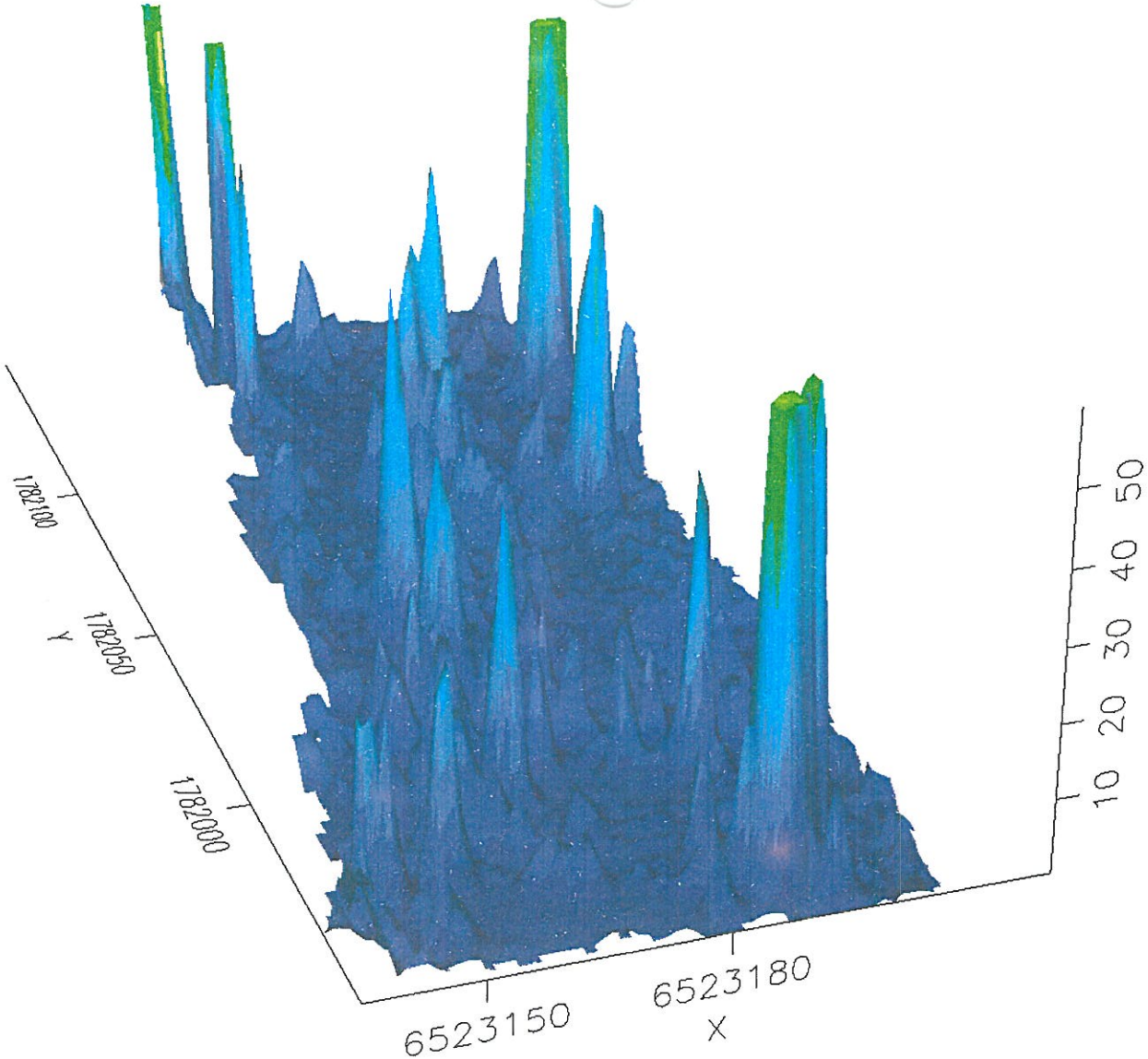

U.S. Army
Engineering & Support Center
Huntsville, Alabama

Benicia CA

Grid P8a O8a

Electromagnetic Survey

CA State Plane Coordinates

EODT
EOD TECHNOLOGY, INC.

P9a



U.S. Army
Engineering & Support Center
Huntsville, Alabama

Benicia CA

Grid P9a

Electromagnetic Survey

CA State Plane Coordinates

EODT
EOD TECHNOLOGY, INC.

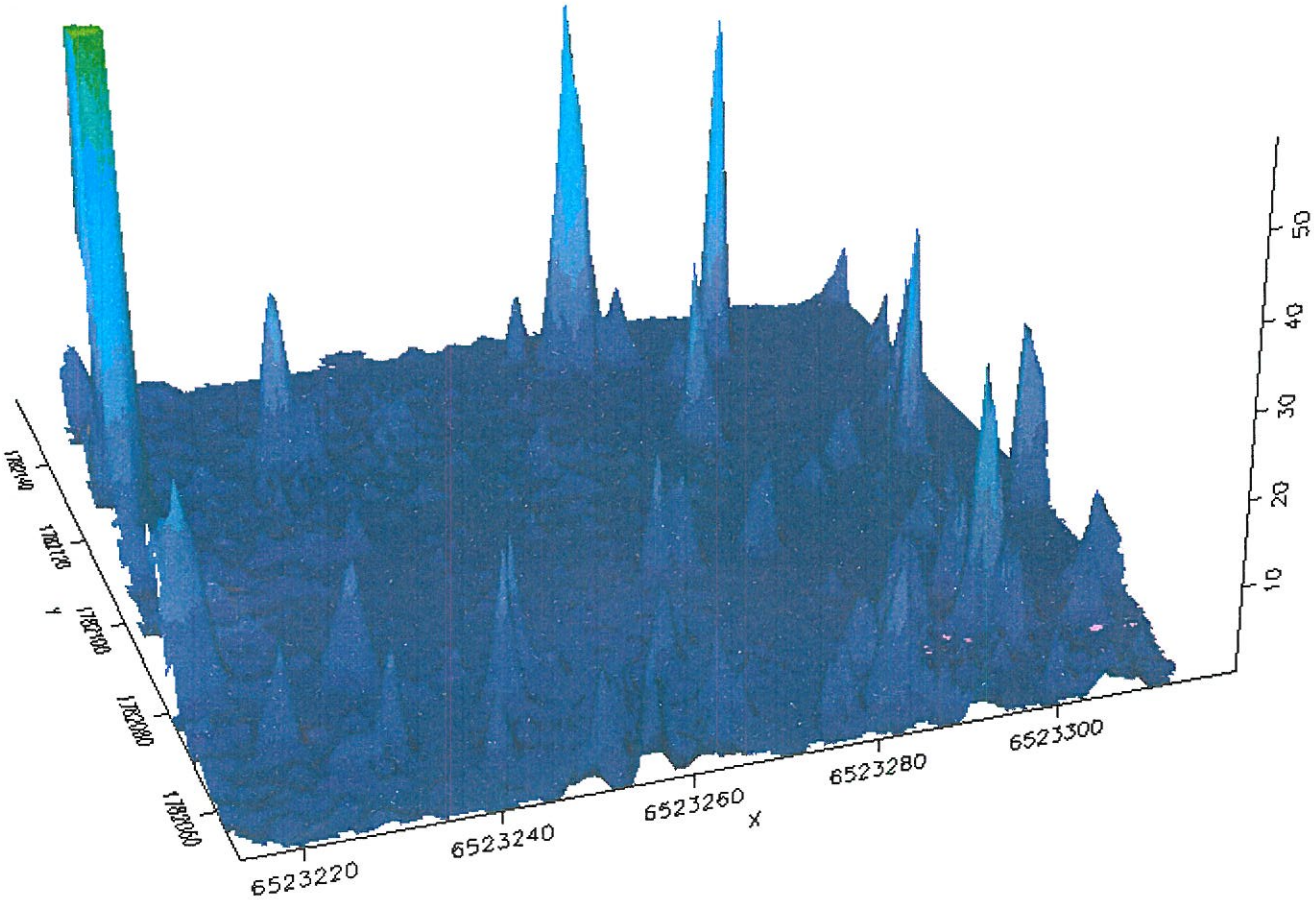

U.S. Army
Engineering & Support Center
Huntsville, Alabama

Benicia CA

Grid P9a

Electromagnetic Survey

CA State Plane Coordinates

EODT
EOD TECHNOLOGY, INC.

P10a **Q10a** **R10a**



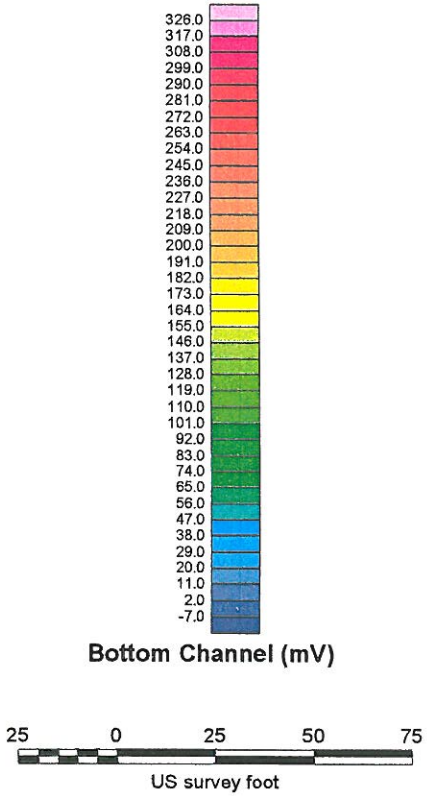

U.S. Army
Engineering & Support Center
Huntsville, Alabama

Benicia CA

P10aQ10aR10a

Electromagnetic Survey

CA State Plane Coordinates

EODT
EOD TECHNOLOGY, INC.

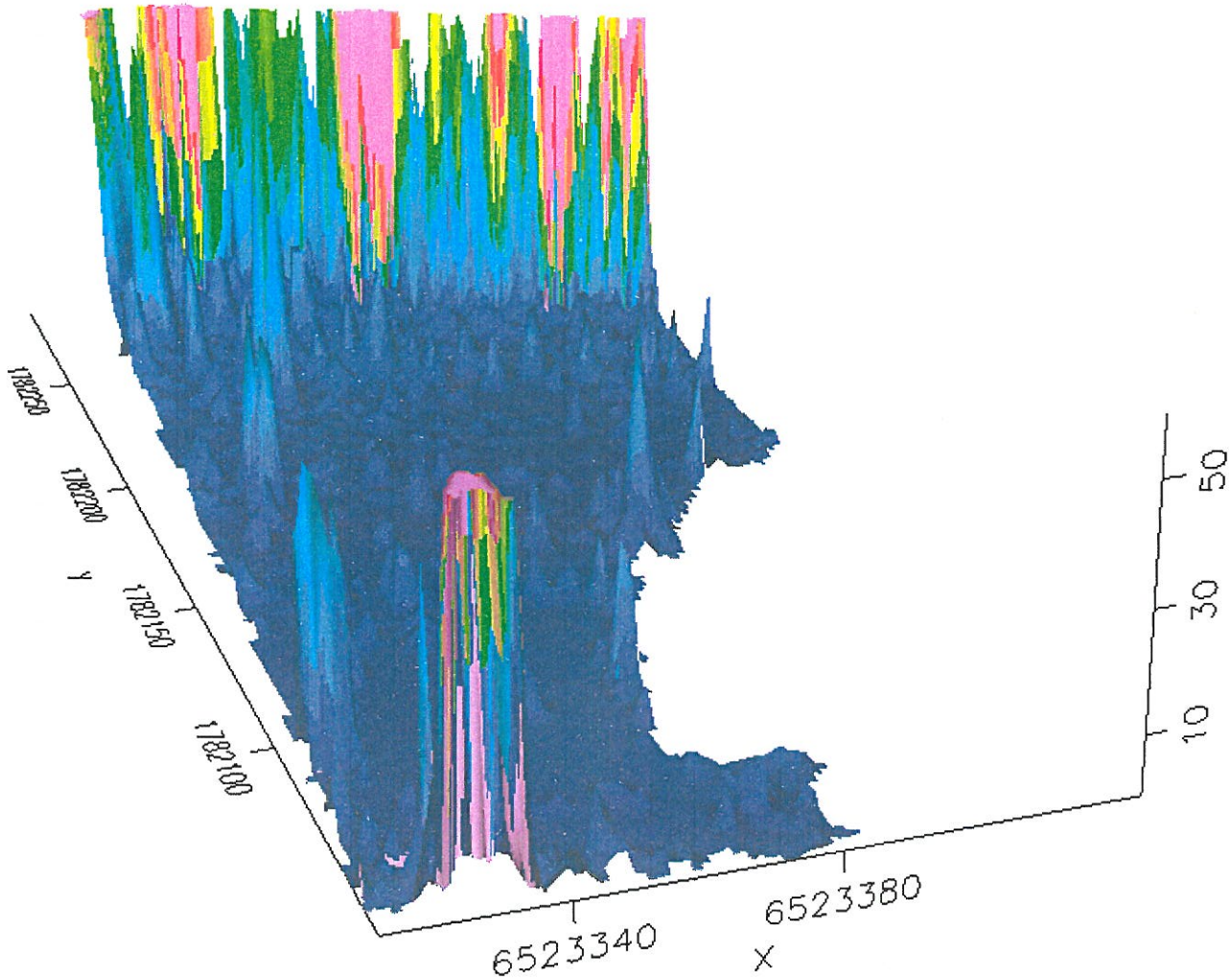

U.S. Army
Engineering & Support Center
Huntsville, Alabama

Benicia CA

P10aQ10aR10a

Electromagnetic Survey

CA State Plane Coordinates

EODT
EOD TECHNOLOGY, INC.

Q11a **Q12a** **R11a** **R12a**

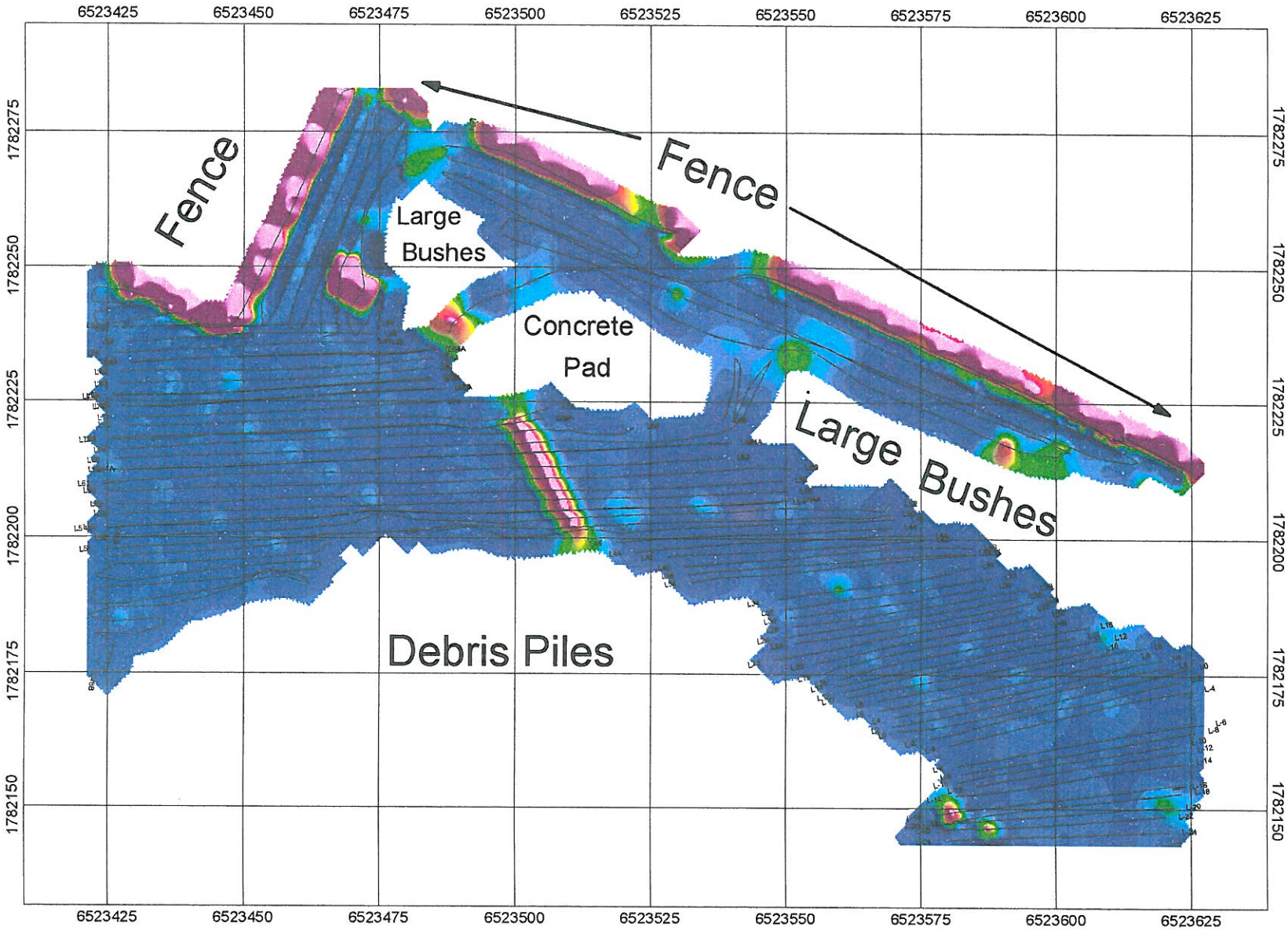



25 0 25

US survey foot

U.S. Army
Engineering & Support Center
Huntsville, Alabama

Benicia CA

Grid Q11a Q12a R11a R12a

Electromagnetic Survey

CA State Plane Coordinates

EODT
EOD TECHNOLOGY, INC.

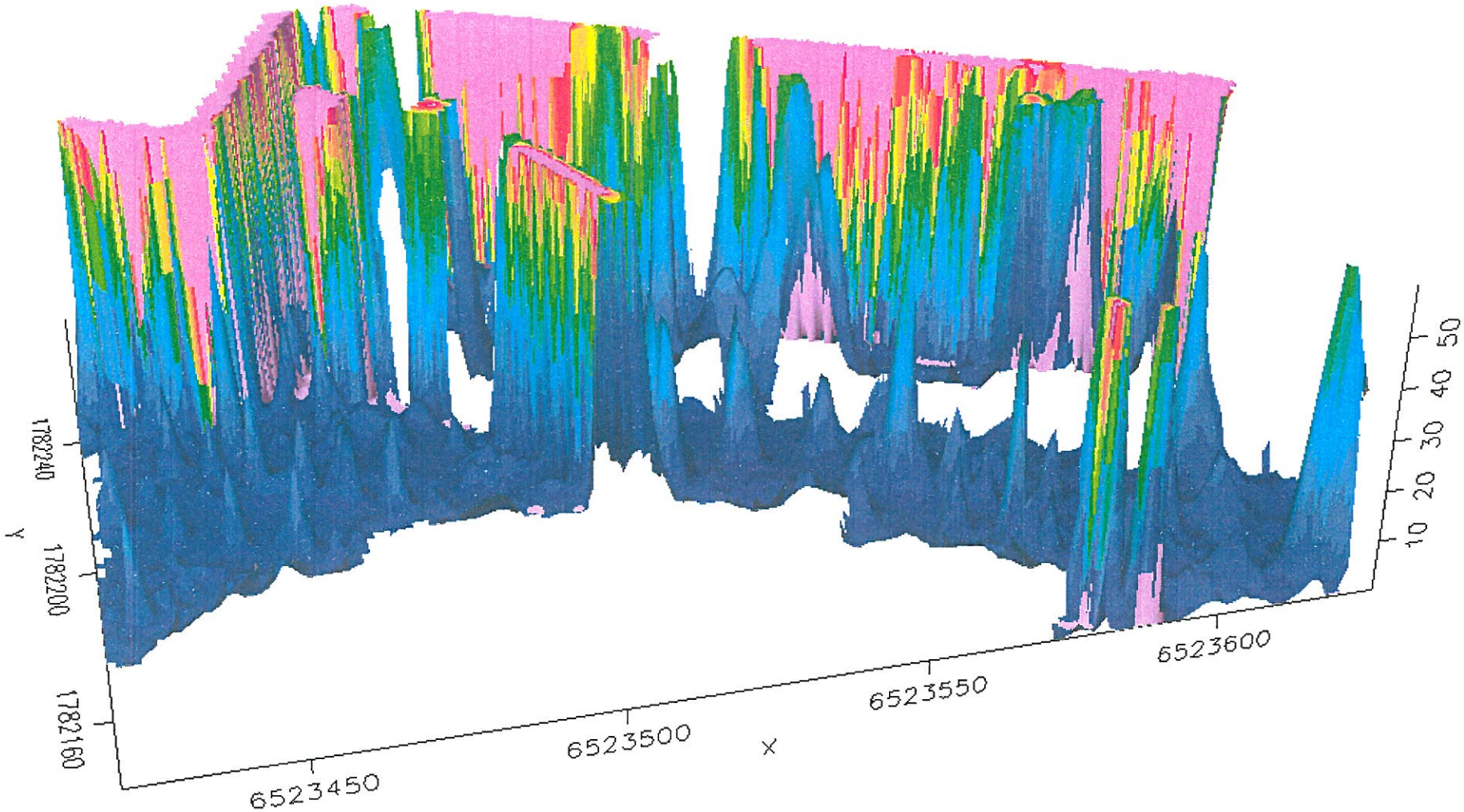

U.S. Army
Engineering & Support Center
Huntsville, Alabama

Benicia CA

Grid Q11a Q12a R11a R12a

Electromagnetic Survey

CA State Plane Coordinates

EODT
EOD TECHNOLOGY, INC.

PROVE-OUT

BACKGROUND

PROVE-OUT

WITH SEEDED ITEMS

EM-61

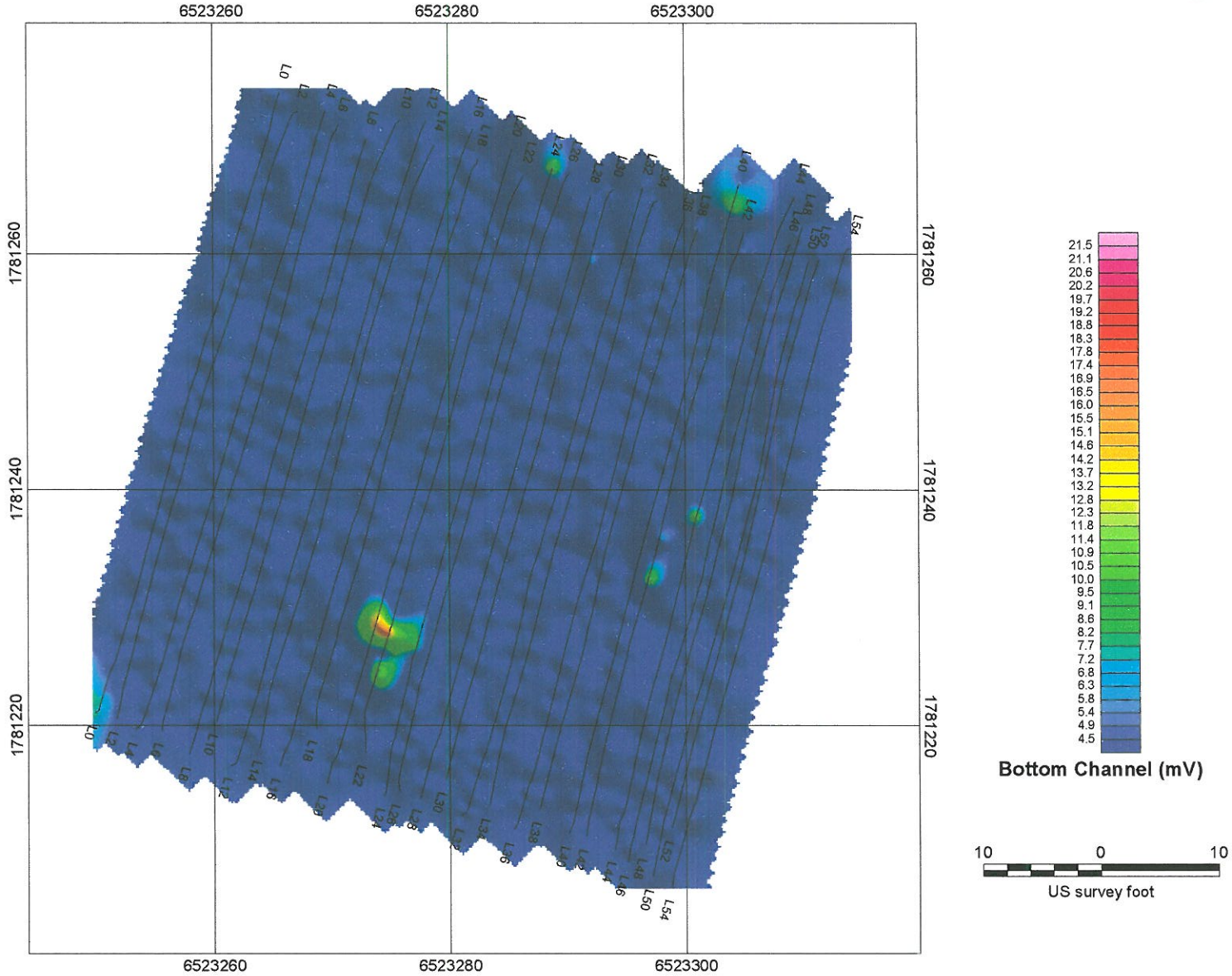

U.S. Army
Engineering & Support Center
Huntsville, Alabama

Benecia CA (EM-61)

Prove-out (background)

CA State Plane Coordinates

EODT
EOD TECHNOLOGY, INC.

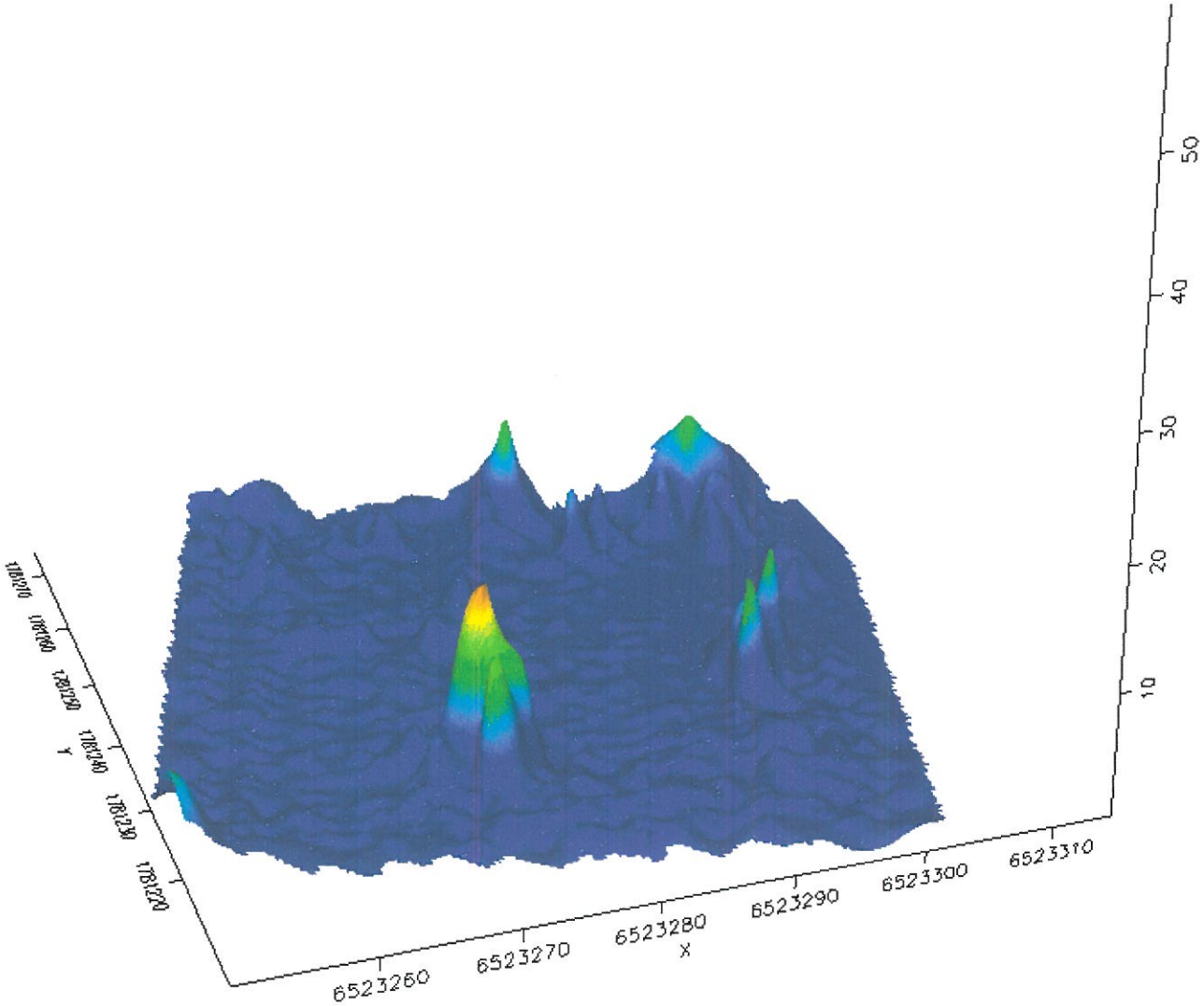

U.S. Army
Engineering & Support Center
Huntsville, Alabama

Benecia CA (EM-61)

Prove-out (background)

CA State Plane Coordinates

EODT
EOD TECHNOLOGY, INC.

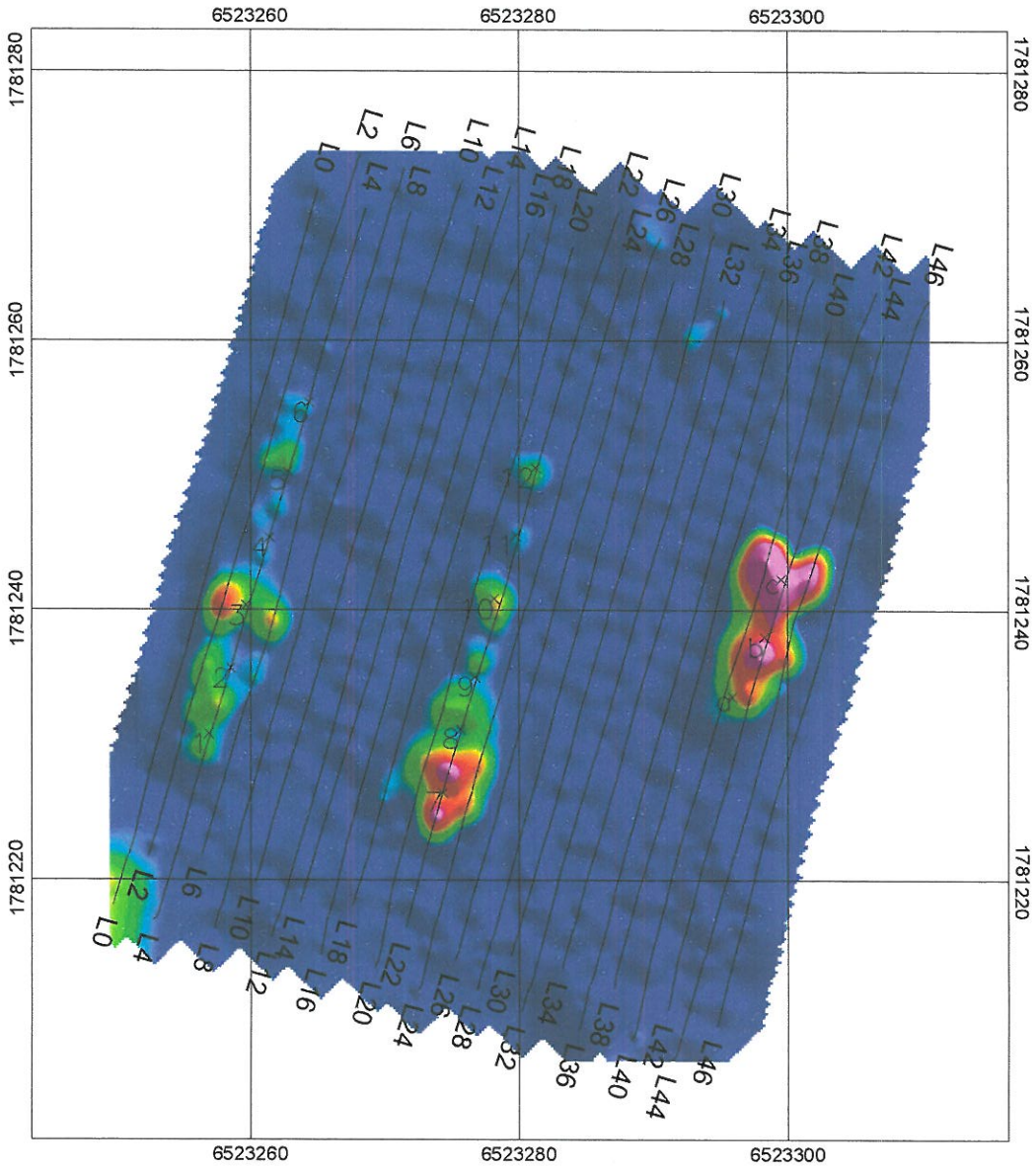

X = Seeded item by EODT

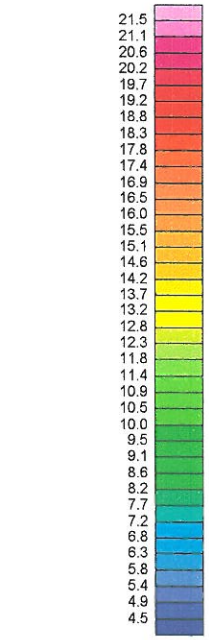

Bottom Channel (mV)

10 0 10

US survey foot

U.S. Army
Engineering & Support Center
Huntsville, Alabama

Benecia CA (EM-61)

Prove-out with Seeded Items

CA State Plane Coordinates

EODT
EOD TECHNOLOGY, INC.

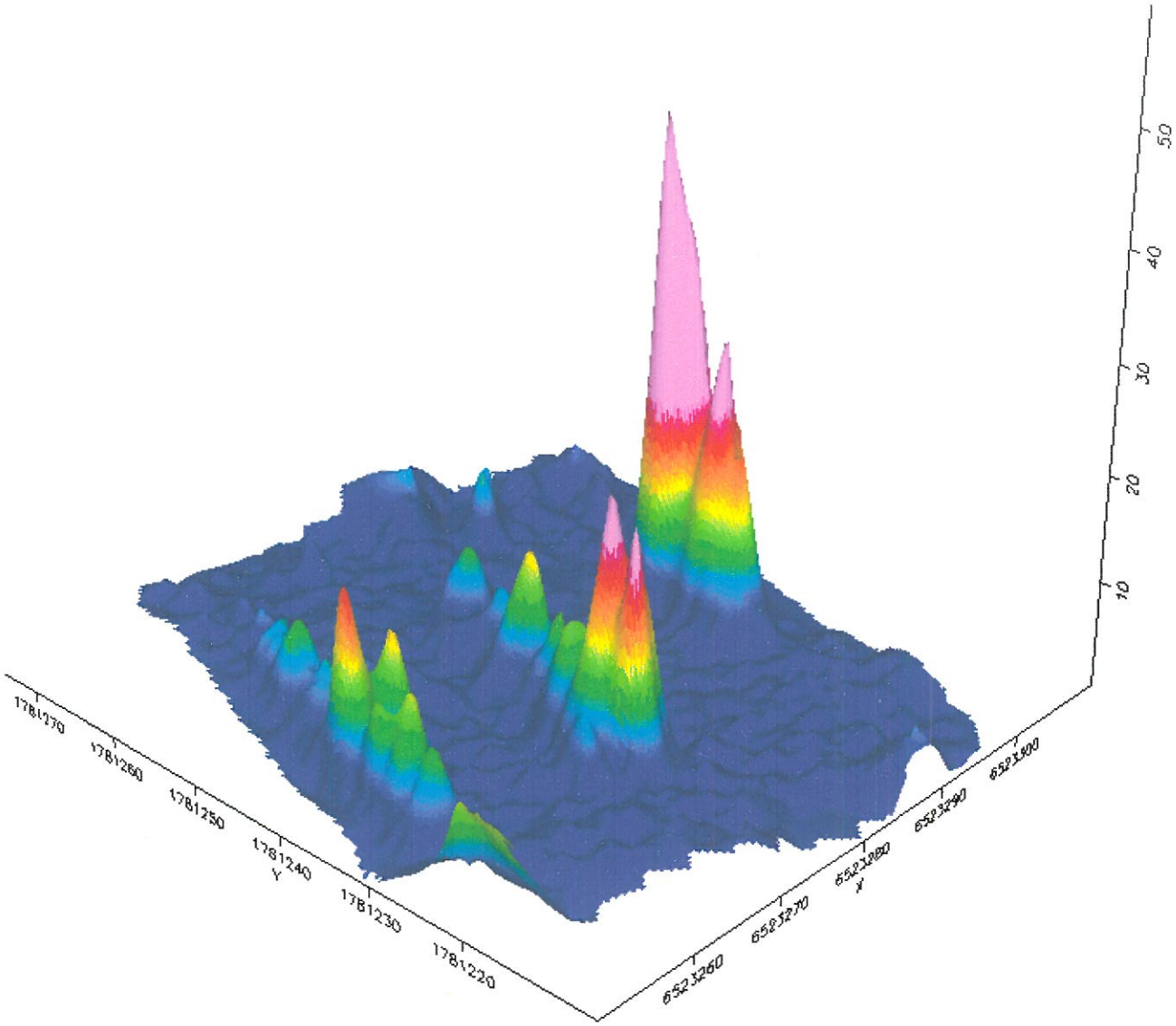

U.S. Army
Engineering & Support Center
Huntsville, Alabama

Benecia CA (EM-61)

Prove-out with Seeded Items

CA State Plane Coordinates

EODT
EOD TECHNOLOGY, INC.

PROVE-OUT

WITH SEEDED ITEMS

858

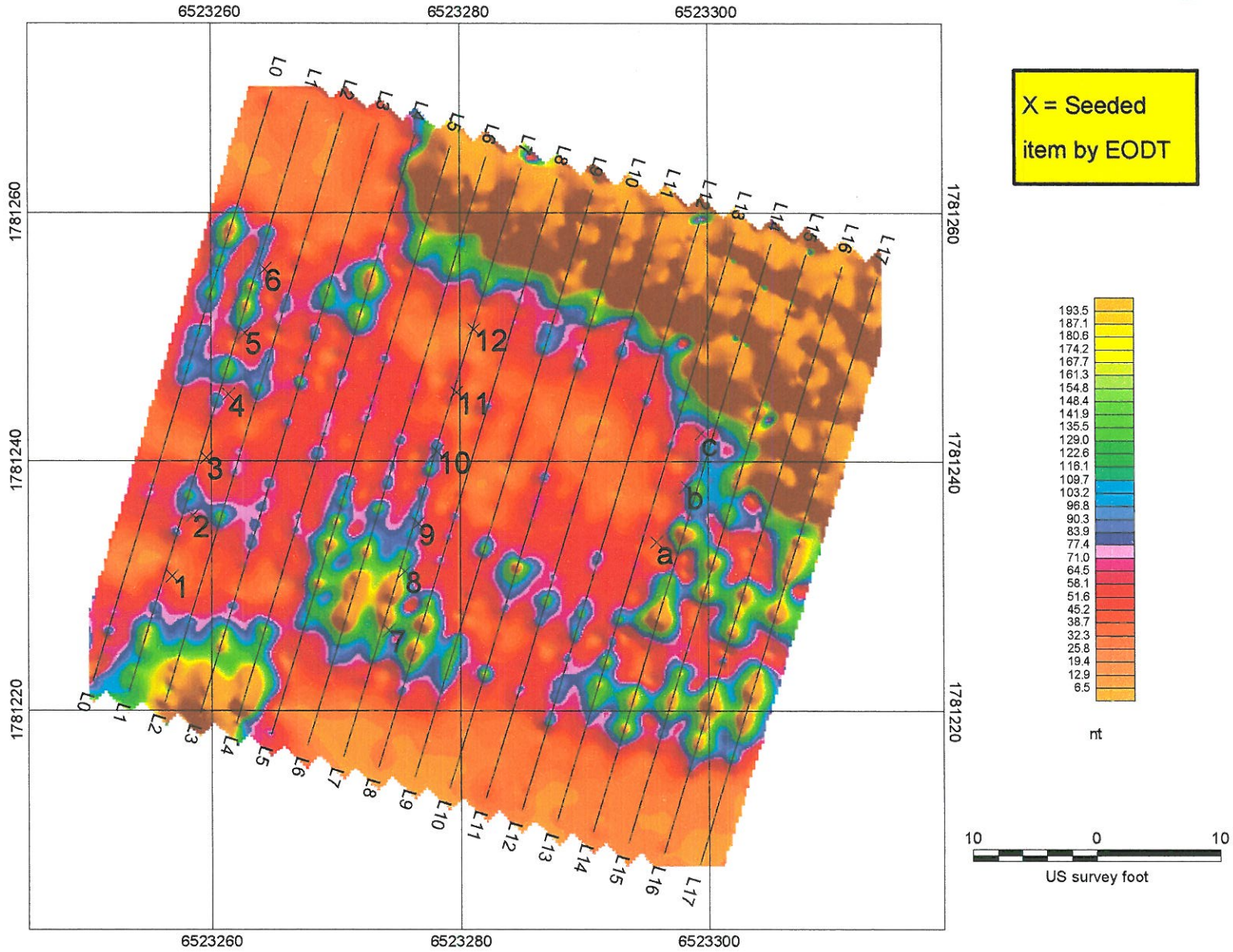

U.S. Army
Engineering & Support Center
Huntsville, Alabama

Benecia CA (858)

Prove-Out with seeded items

CA State Plane Coordinates

EODT
EOD TECHNOLOGY, INC.

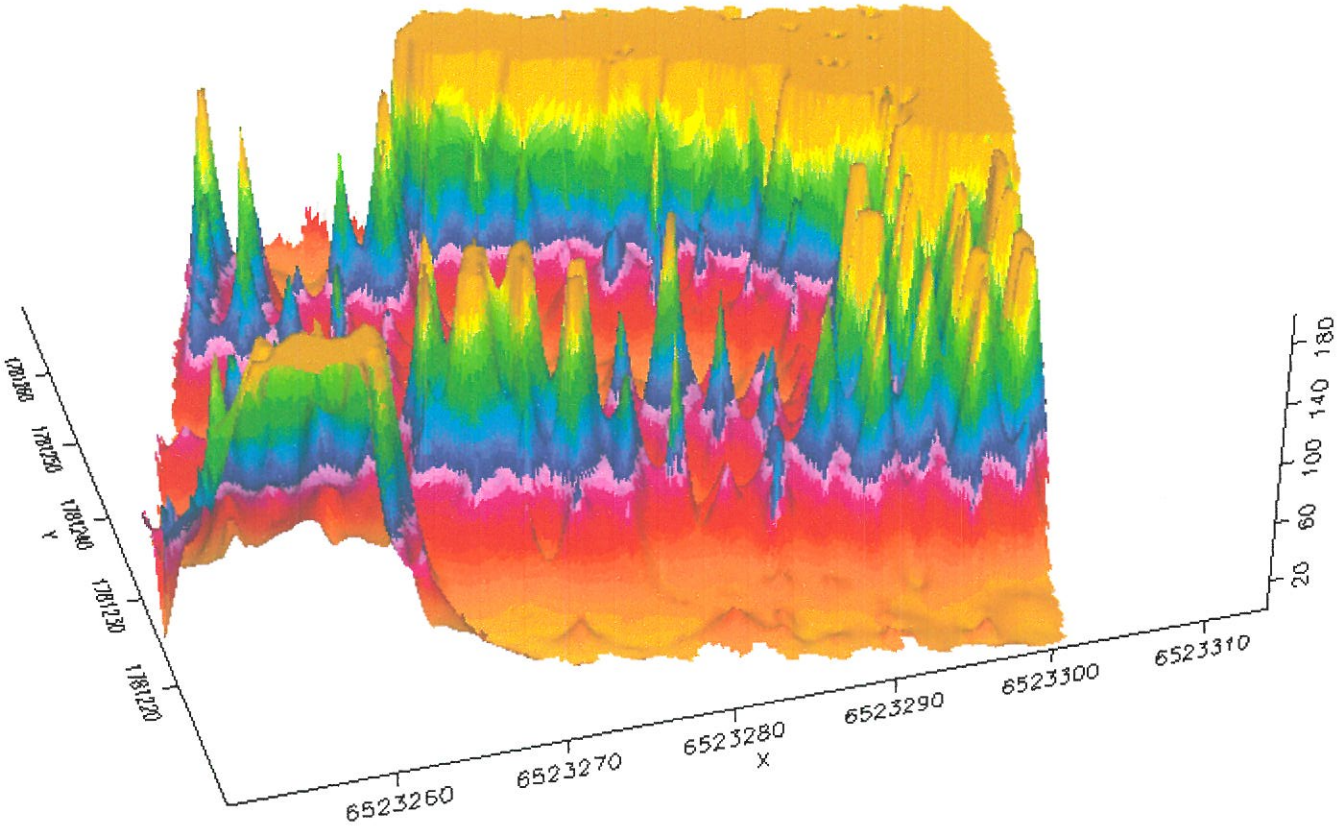

U.S. Army
Engineering & Support Center
Huntsville, Alabama

Benecia CA (858)

Prove-Out with seeded items

CA State Plane Coordinates

EODT
EOD TECHNOLOGY, INC.